

PLACE OF BEGINNING - IRON PIN FND. IN  
MON. BOX AT C/L RT. 20 & C/L QUARRY ROAD.

### U.S. RT. 20 (120' & VARIABLE R/W)

LCRW ——— N 87°54'39" E ——— LCRW  
C=482.45'  
L=482.48  
DELTA=2d25'-35"  
R=11399.20'

PRINCIPAL PLACE OF BEGINNING 'C'  
S 2d54'-00" 60.23' FROM C/L RT. 20

PARCEL C  
3.221 Ac.

- 021

RONALD R. & DIANE R. SENYAK  
D.V. 1409 PG. 81  
-002

S 87°06'00" E  
481.00'

PRINCIPAL PLACE OF BEGINNING 'C'  
S 2d54'-00" 330.96' FROM C/L RT. 20

PARCEL B  
3.313 Ac.

- 019

EXISTING HOUSE

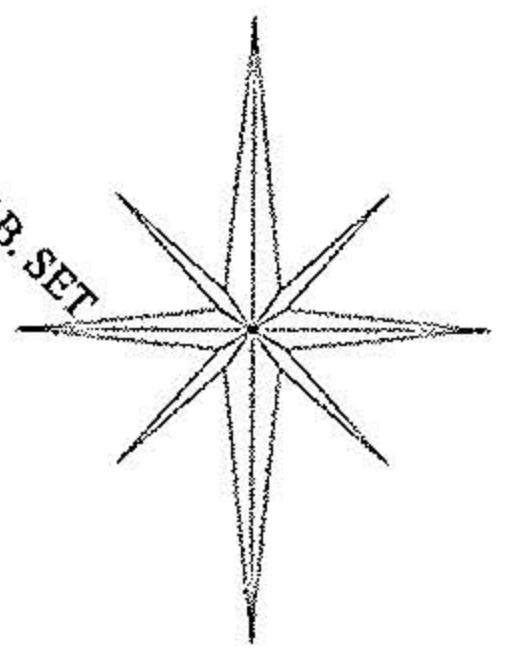

S 87°06'00" E  
481.00'

PRINCIPAL PLACE OF BEGINNING 'C'  
S 2d54'-00" 630.96' FROM C/L RT. 20

PARCEL A  
3.534 Ac.

- 020

OPEN DITCH  
(FLOW TO EAST)




PROPOSED LOT  
LAYOUT FOR

WARREN A. HARRIS  
HELEN A. HARRIS

QUARRY ROAD,  
PITTSFIELD TOWNSHIP,  
LOAIN COUNTY, OHIO

JACOB ALBERT LUKART  
D.V. 956 PG. 699  
-003

Graphic Scale



1" = 100'

Earl H. Hunter, P.S.  
1503 Sanford St.  
Vermilion, Ohio 44089

Handwritten notes on the left side of the map, including '300.00' and '320.00'.