


Scale 1" = 400'




Ardavie Gibbs
OR 430 Pg 740
Remainder by Auditor
84,523 Acres

Asanti Kharkar Sharma

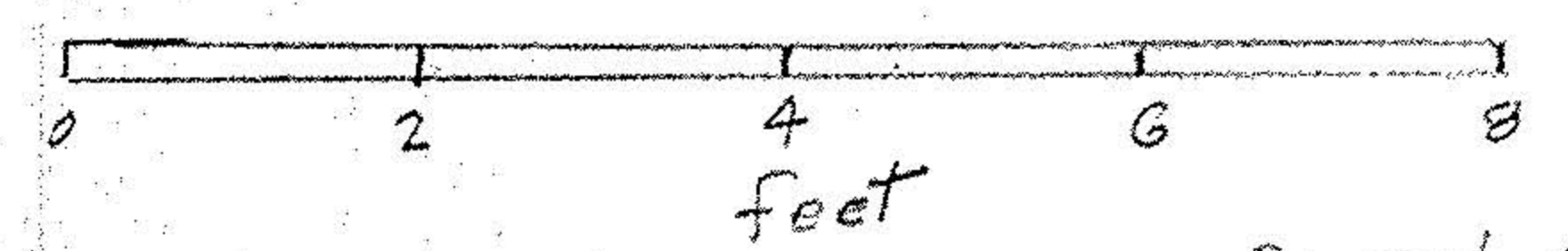
- o iron pipes fid
 - iron pipes set
- See LOR 58 (798)

R/W Plans

John Pozywak
Reg Surveyor
5292



Survey of a parcel split
for
Augustine Aviles
Part of Original Lot 20
Wellington Township
Lorain County Ohio
Scale 1" = 200' Sept 1992



Revised Oct 5, 1992

20168

APPROVED
LORAIN CO.
MAP DEPT.

DATE 11-30-92

PAGE 18-00-020- A, B

CAROLYN
BY FRANCIS

WORD
20168

18-00-020-000-