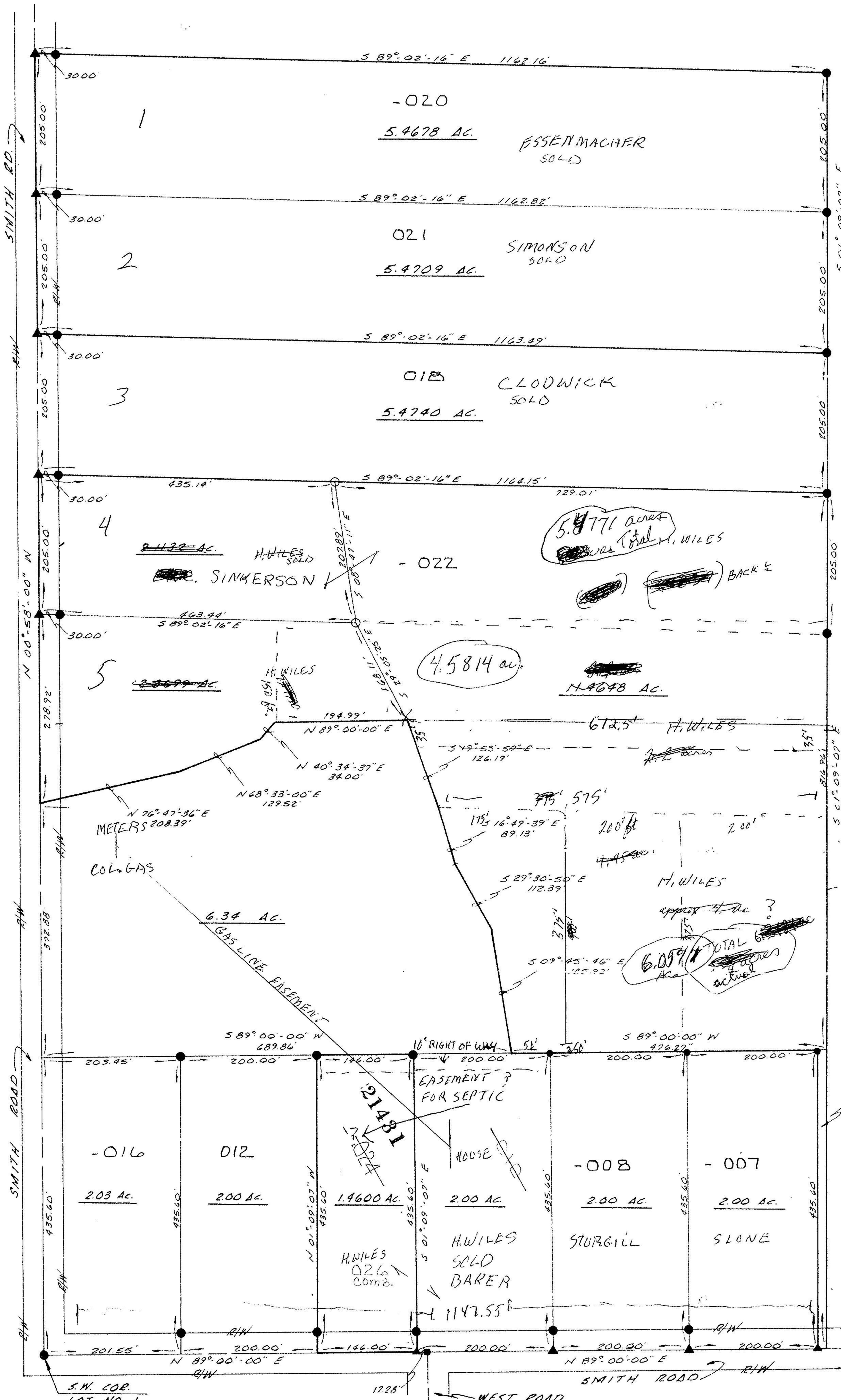
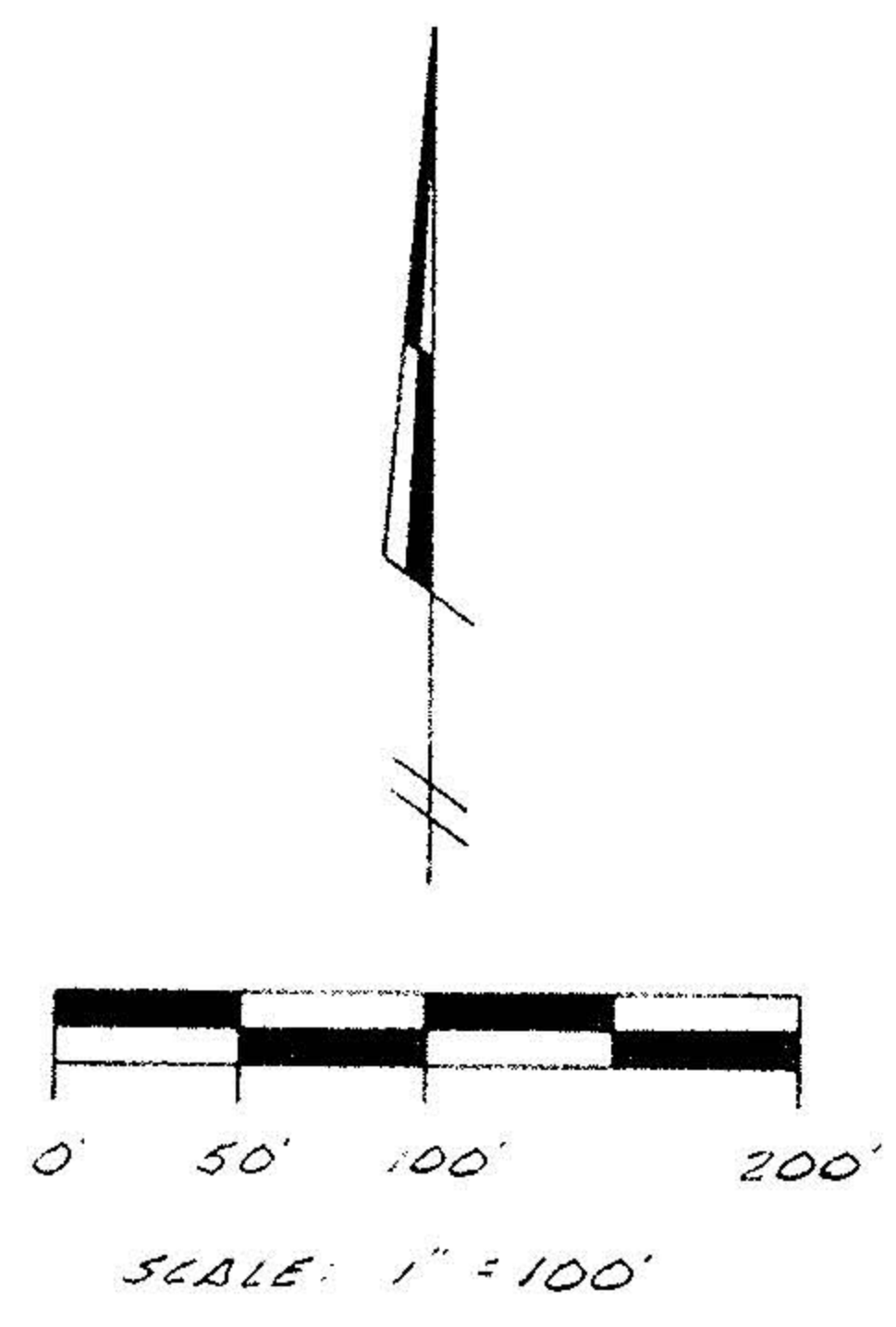


PLAT OF SURVEY
FOR
HAROLD WILES

SITUATED IN THE TOWNSHIP OF WELLINGTON,
COUNTY OF LORAIN, STATE OF OHIO, KNOWN
AS BEING A PART OF ORIGINAL LOT NO 1,
TOWNSHIP 3 NORTH, RANGE 18 WEST.




NORTH



LEGEND

- IRON PIN FOUND
- IRON PIN SET
- ▲ R/R SPIKE FOUND
- MONUMENT BOX FOUND



William L. Fox
WILLIAM L. FOX P.S.
REG. SURVEYOR NO. 5878

I HEREBY CERTIFY THIS
PLAT TO BE A TRUE
DELINEATION OF A FIELD
SURVEY MADE BY WILLIAM
L. FOX, AND THAT ALL
MONUMENTS WERE FOUND
OR SET AS SHOWN.

17.4079

21431

APPROVED LORAIN CO. MAP DEPT
DATE 8-1-95
PAGE 18-H
BY CAROLYN FRANCIS
21431

DRAWN: C.E. THOMAS
DATE: FEB. 8, 1991
JOB NO: 9106

1-419 289 7820

18-00-001-000-