


PLAT OF SURVEY FOR HAROLD WILES
 PART OF ORIGINAL LOT NO. 1, WELLINGTON TWP.
 LORAIN COUNTY STATE OF OHIO

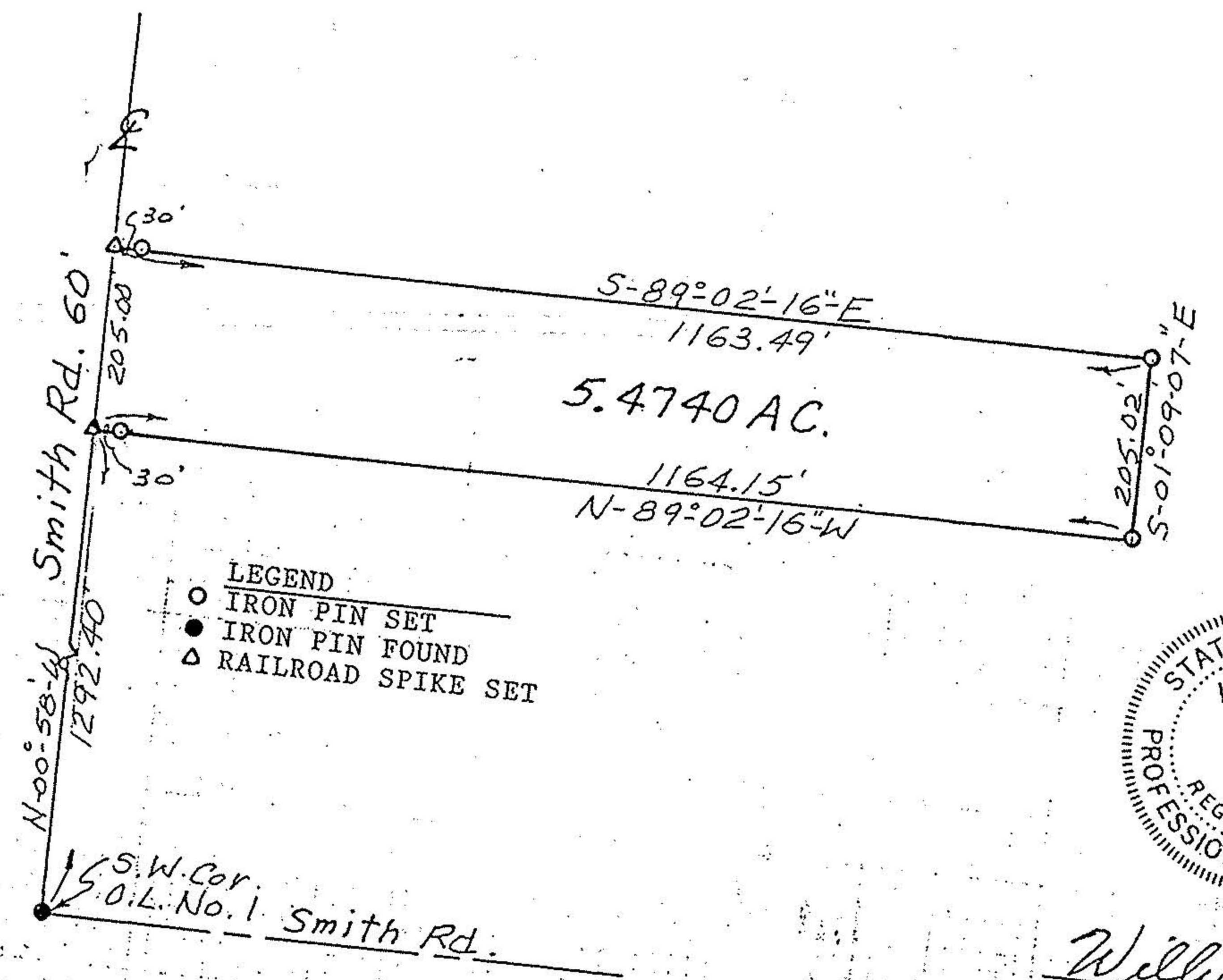
18247
 12/7/88
 18-H
 T-McMain

Scale: 1" = 200'



William L. Fox
 William L. Fox, P.S.
 Registered Surveyor No. 5878

Job No. 78847 Dec. 5, 1988



FOX SURVEYING
 134 S. Broad St.
 Sand, Ohio 44805

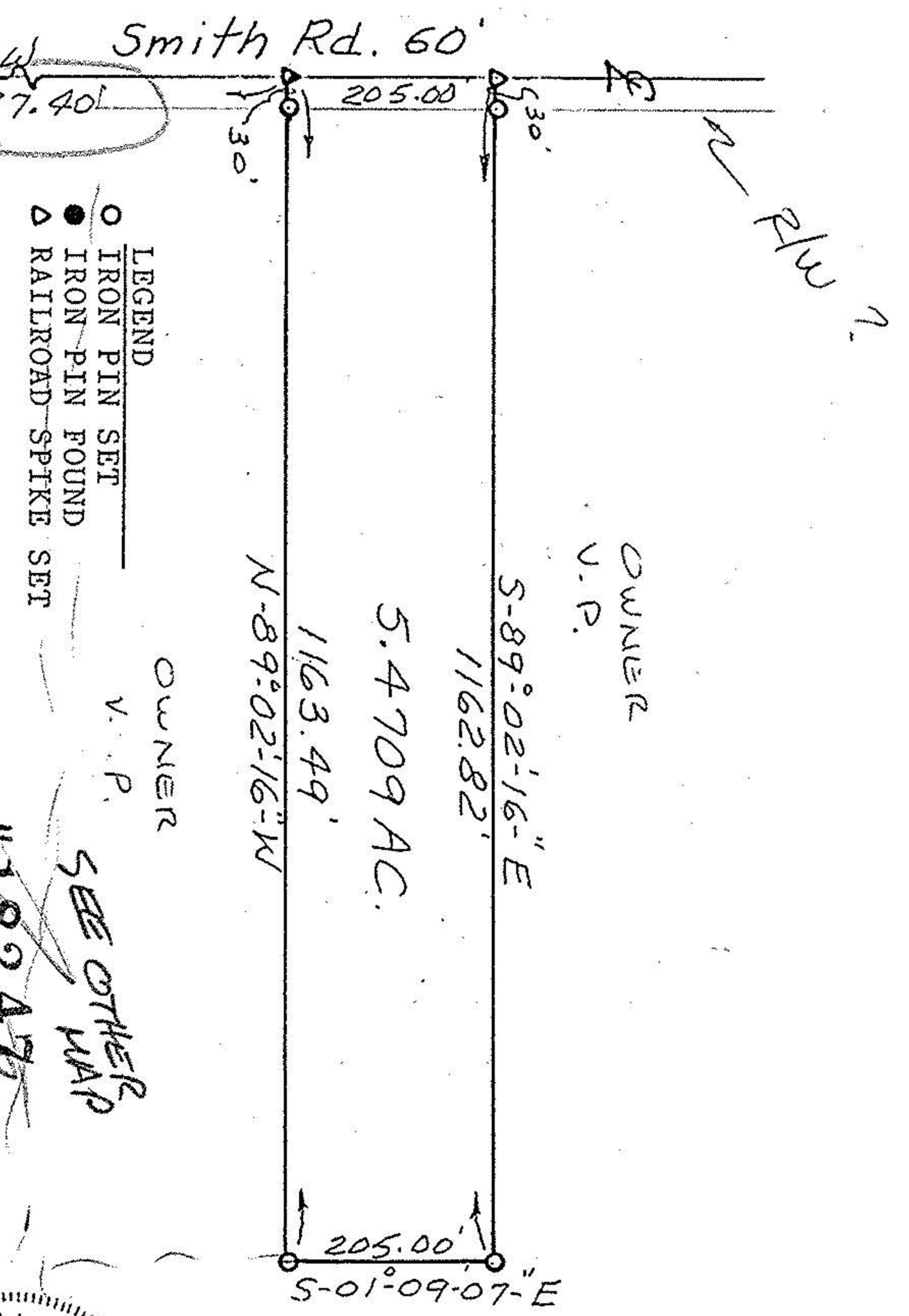
18-H

18-H

18247

PLAT OF SURVEY FOR HAROLD WILES
 PART OF ORIGINAL LOT NO. 1, WELLINGTON TWP.
 LORAIN COUNTY STATE OF OHIO

18-00-001-000-



APPROVED	DATE 12-7-88
LORAIN CO.	PAGE 18-H
MAP DEPT.	BY T-McMain
# 18247	18247

SEE OTHER MAP



William L. Fox
 William L. Fox, P.S.
 Registered Surveyor No. 5878

Scale: 1" = 200'