

ANDERSON ROAD

JONES ROAD


R.R.S. FD.  
MEAS. 1538.36'

P.K. SET  
I.P. SET  
30'

N-0°50'50"-W  
786.80'

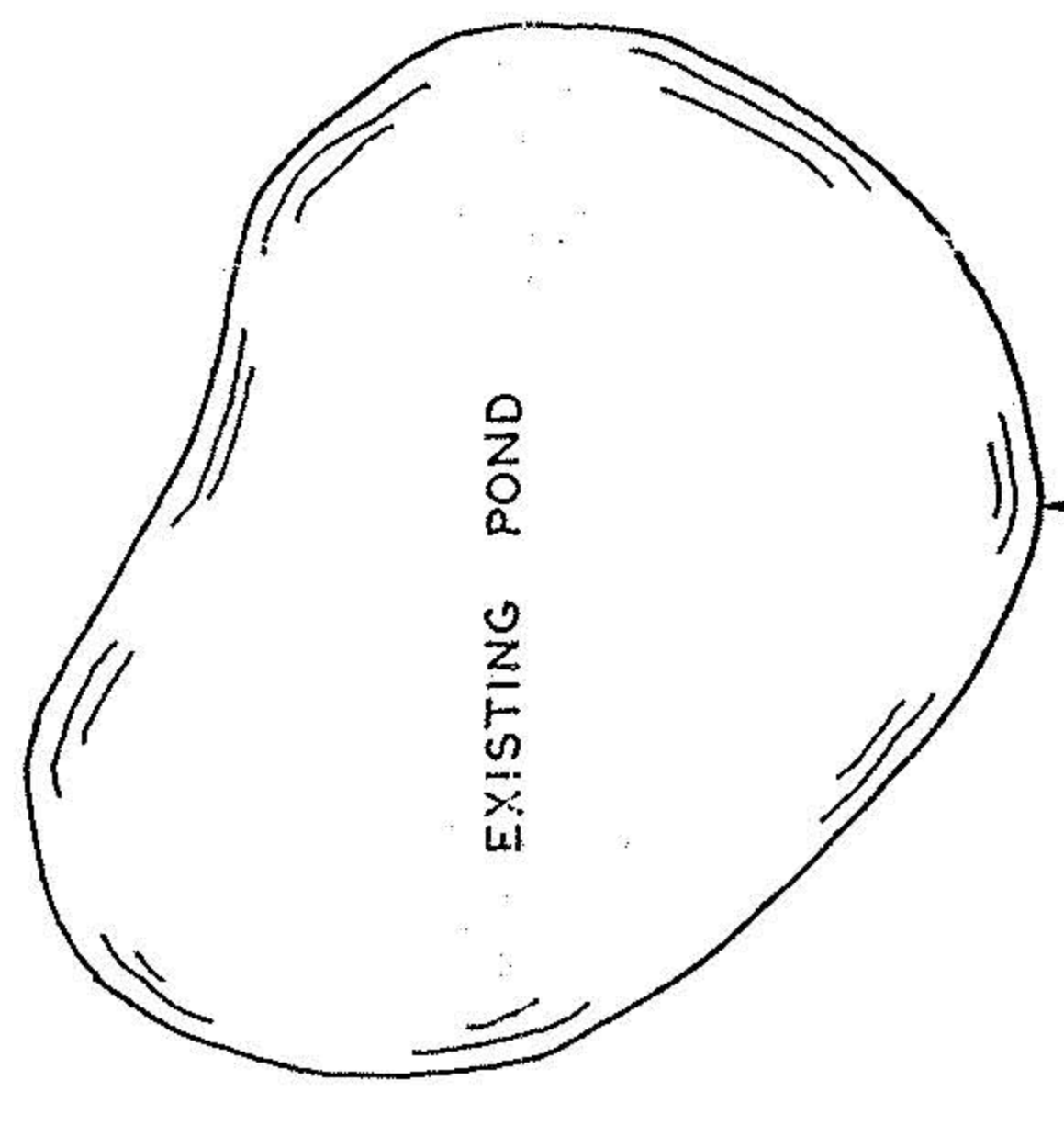
I.P. SET

I.P. SET



S-90°00'-E  
332.22'

EXISTING DITCH



I.P. SET

S-0°50'50"-E  
786.80'

I.P. SET  
30'

R.R. SET

N-90°00'-E (ASSUMED)  
3265.53' MEAS.

O.L. 27  
O.L. 32

ROY COTTRELL † RONALD B. COTTRELL D.V. 567 P. 358

**X19441**

APPROVED
LORAIN CO.
MAP DEPT.
DATE 6-25-91
PAGE 17-H
BY [Signature]
VOID AFTER 6/19/94

6.0000 AC.



KYLE A. ZIEGLER D.V. 1280 P. 148 (33.50 AC. O.L. 27) (27.50 AC. ± REM.)

50.00 AC. ± REC.  
(44.00 AC. ± REM.)

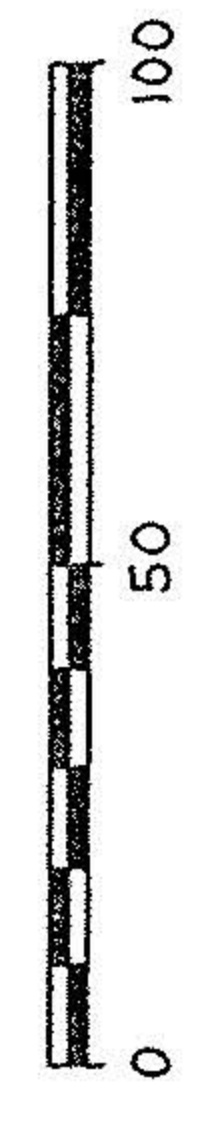
# BOUNDARY SURVEY

PART OF BRIGHTON TOWNSHIP ORIGINAL LOT NO. 27 TRACT 6  
TOWNSHIP OF BRIGHTON COUNTY OF LORAIN

STATE OF OHIO



*David L. Elwell*  
DAVID L. ELWELL REG. SURVEYOR NO. 6333



SCALE: 1" = 40'