

ASHLAND - KIPTON ROAD

JONES

ROAD

SPIKE FD.

436.84'

N-90°00'00" E

436.84'

533.44'

5.00 A.

5.00 A.

N-4°20'00"-E  
500.00'

N-4°20'00"-E  
500.00'

S-4°20'00"-W  
500.00'

WILLIAM BOTSFORD, JR. & WINONA BOTSFORD  
D.V. 1371 P. 246

18 23

436.84'

S-90°00'00"-W

436.84'

WILLIAM BOTSFORD & MARIE M. BOTSFORD  
D.V. 1371 P. 265

DAVID C. WILSON & VIVIAN M. WILSON D.V. 867 P. 427

51.25 A. (41.25 A. Rem.)

#18601

APPROVED  
LORAIN CO.  
MAP DEPT.

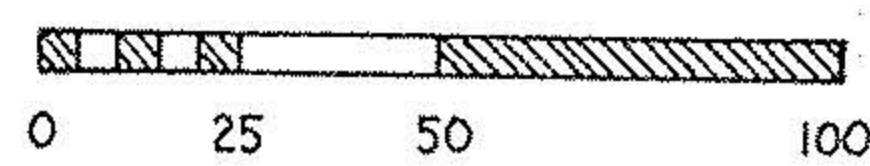
DATE 8-23-89

PAGE 17-G


BY FROVINCIS

VOID AFTER # 18601

SCALE: 1" = 50'




.....I.P. SET



### SURVEY MAP

PART OF  
BRIGHTON TOWNSHIP  
ORIGINAL LOT 18 TRACT 6  
TOWNSHIP OF BRIGHTON  
COUNTY OF LORAIN  
STATE OF OHIO

PREPARED BY:  
KS ASSOCIATES INC.  
ENGINEERS SURVEYORS



*David L. Elwell*  
DAVID L. ELWELL REG. SURVEYOR # 6333