


THOMAS M. SNEZEK  
 SURVEYOR  
 100 STANLEY AVENUE  
 BURLINGTON, OHIO 44015  
 440-251-1111

# MAP OF SURVEY AND LOT SPLIT

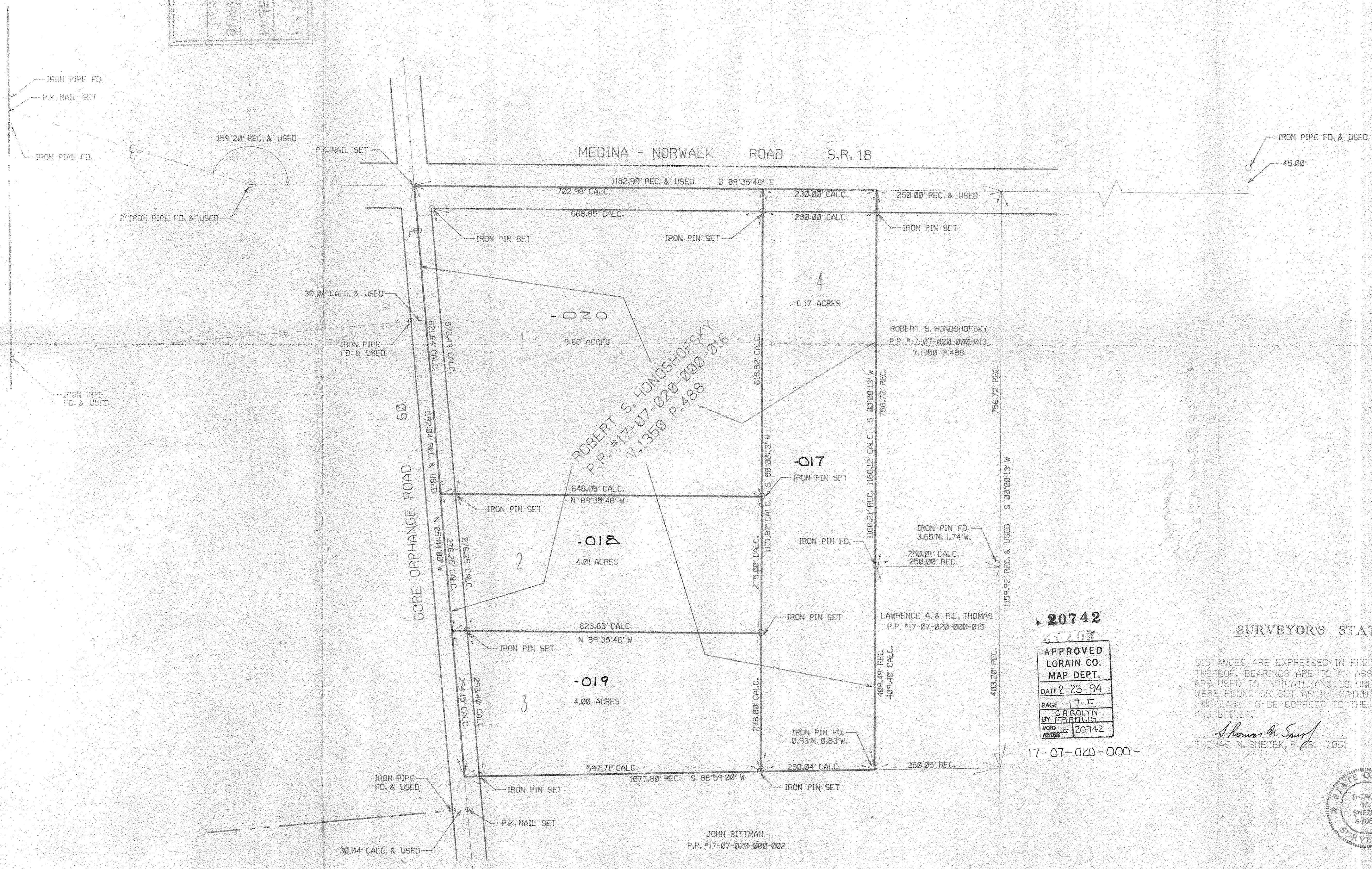
PREPARED FOR

## ROBERT S. HONOSHOFSKY

SITUATED IN THE TOWNSHIP OF BRIGHTON, COUNTY OF LORAIN, STATE OF OHIO  
AND BEING KNOWN AS PART OF ORIGINAL BRIGHTON TOWNSHIP LOT NO. 20, TRACT 7



SCALE: 1" = 100'




**20742**  
 APPROVED  
 LORAIN CO.  
 MAP DEPT.  
 DATE 2-23-94  
 PAGE 17-E  
 BY CAROLYN  
 FRANKS  
 VOID AFTER 20742

### SURVEYOR'S STATEMENT

DISTANCES ARE EXPRESSED IN FEET AND DECIMAL PARTS THEREOF. BEARINGS ARE TO AN ASSUMED MERIDIAN AND ARE USED TO INDICATE ANGLES ONLY. PERMANENT MONUMENTS WERE FOUND OR SET AS INDICATED HEREON, ALL OF WHICH I DECLARE TO BE CORRECT TO THE BEST OF MY ABILITIES AND BELIEF.

*Thomas M. Snezek*  
 THOMAS M. SNEZEK, R.S. 7051  
 DATE 1-29-94



17-07-020-000-