

PLAT OF SURVEY
FOR
LELAND GOSS

SITUATED IN THE TWP. OF BRIGHTON,
COUNTY OF LORAIN, STATE OF OHIO,
KNOWN AS BEING A PART OF
LOT 17, TRACT 7, TWP. 3, R2NG. 19.

William L. Fox
WILLIAM L. FOX P.S.
REG. SURVEYOR NO. 5878

I HEREBY CERTIFY THIS PLAT TO
BE A TRUE DELINEATION OF A
FIELD SURVEY MADE BY WILLIAM
L. FOX, REG. SURVEYOR NO. 5878
AND THAT ALL MONUMENTS WERE
FOUND OR SET AS SHOWN.
ALL BEARINGS ARE MAGNETIC
AND ALL DISTANCES ARE IN
FEET AND DECIMALS THEREOF.



TAX MAP ACREAGE

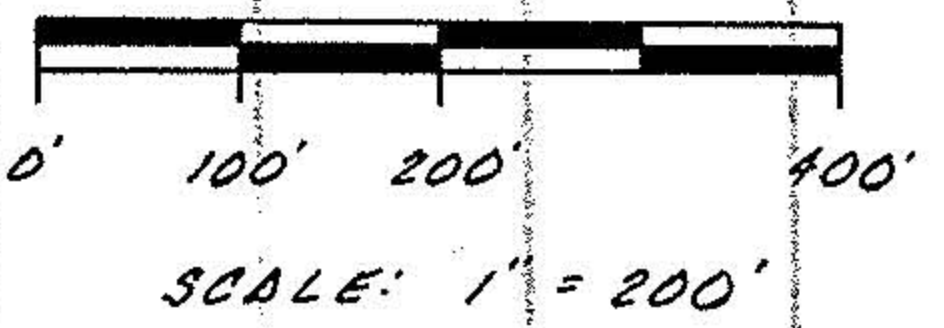

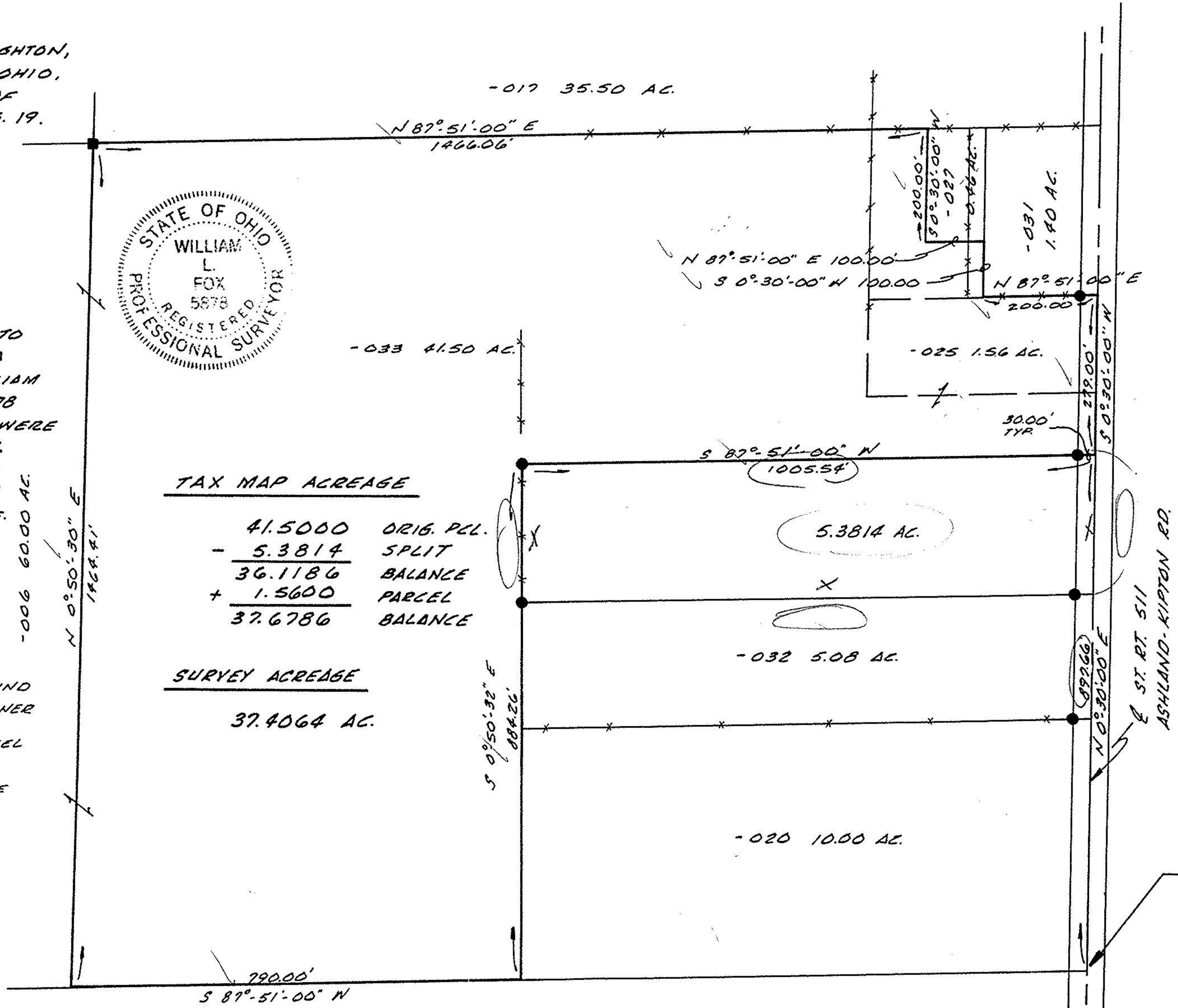
41.5000	ORIG. PCL.
- 5.3814	SPLIT

36.1186	BALANCE
+ 1.5600	PARCEL

37.6786	BALANCE

SURVEY ACREAGE

37.4064 AC.



- LEGEND
- IRON PIN FOUND
 - OLD FENCE CORNER POST FOUND
 - 033 TAX MAP PARCEL DESIGNATION
 - * * * EXISTING FENCE

#19292
APPROVED
LORAIN CO.
MAP DEPT.
DATE 2-27-91
PAGE 17-F
BY CAROLYN FRANCIS
VOID AFTER # 19292

S.E. COR.
TRACT 7
LOT 17

DRAWN: C.E. THOMAS DATE: 1-17-91 JOB NO. 1896