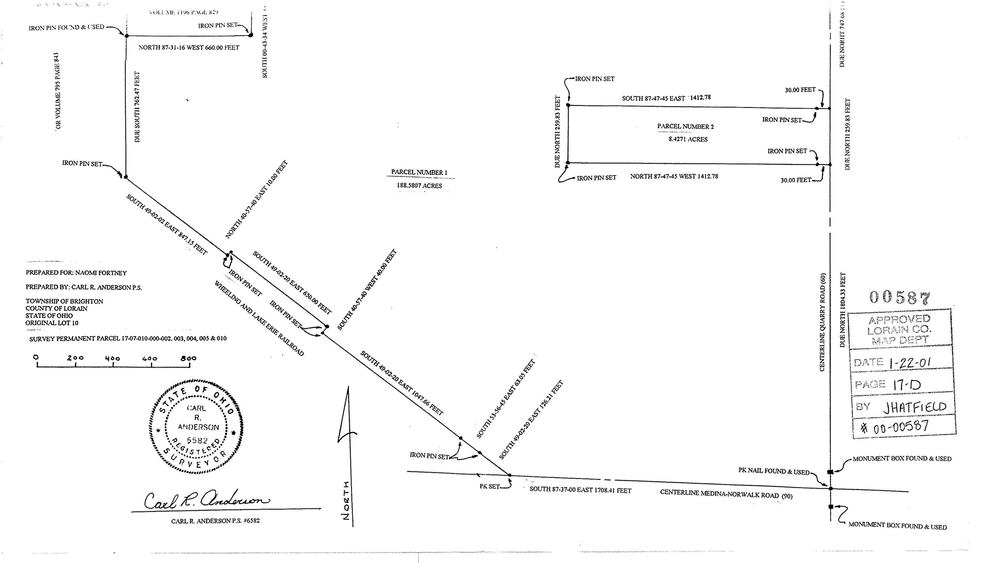
VOL. MR. 1196 PAGE 829
IRON PIN FOUND & USED
IRON PIN SET
NORTH 87-31-16 WEST 660.00 FEET
OR VOLUME 795 PAGE 843
DUE SOUTH 253.63 FEET
IRON PIN SET
SOUTH 69-03-02 EAST 847.13 FEET
NORTH 18-57-28 EAST 18.58 FEET
PARCEL NUMBER 1
188.5807 ACRES
IRON PIN SET
SOUTH 69-03-02 EAST 428.00 FEET
IRON PIN SET
SOUTH 18-57-28 WEST 8.00 FEET
WHEELING AND LAKE ERIE RAILROAD
SOUTH 69-03-02 EAST 1067.56 FEET
SOUTH 33-56-41 EAST 13.93 FEET
SOUTH 69-03-02 EAST 136.21 FEET
IRON PIN SET
P.K. SET
SOUTH 87-37-00 EAST 1708.41 FEET
CENTERLINE MEDINA-NORWALK ROAD (90)
PK NAIL FOUND & USED
MONUMENT BOX FOUND & USED
MONUMENT BOX FOUND & USED
NORTH
IRON PIN SET
SOUTH 87-47-45 EAST 1412.78
30.00 FEET
IRON PIN SET
PARCEL NUMBER 2
8.4271 ACRES
IRON PIN SET
IRON PIN SET
NORTH 87-47-45 WEST 1412.78
30.00 FEET
DUE NORTH 259.83 FEET
DUE NORTH 259.83 FEET
DUE NORTH 747.68'
CENTERLINE QUARRY ROAD (60)
DUE NORTH 1804.33 FEET
PREPARED FOR: NAOMI FORTNEY
PREPARED BY: CARL R. ANDERSON P.S.
TOWNSHIP OF BRIGHTON
COUNTY OF LORAIN
STATE OF OHIO
ORIGINAL LOT 10
SURVEY PERMANENT PARCEL 17-07-010-000-002, 003, 004, 005 & 010
0 200 400 600 800
STATE OF OHIO
CARL R. ANDERSON
6582
REGISTERED SURVEYOR
Carl R. Anderson
CARL R. ANDERSON P.S. #6582
00587
APPROVED
LORAIN CO.
MAP DEPT
DATE 1-22-01
PAGE 17-D
BY JHATFIELD
00-00587

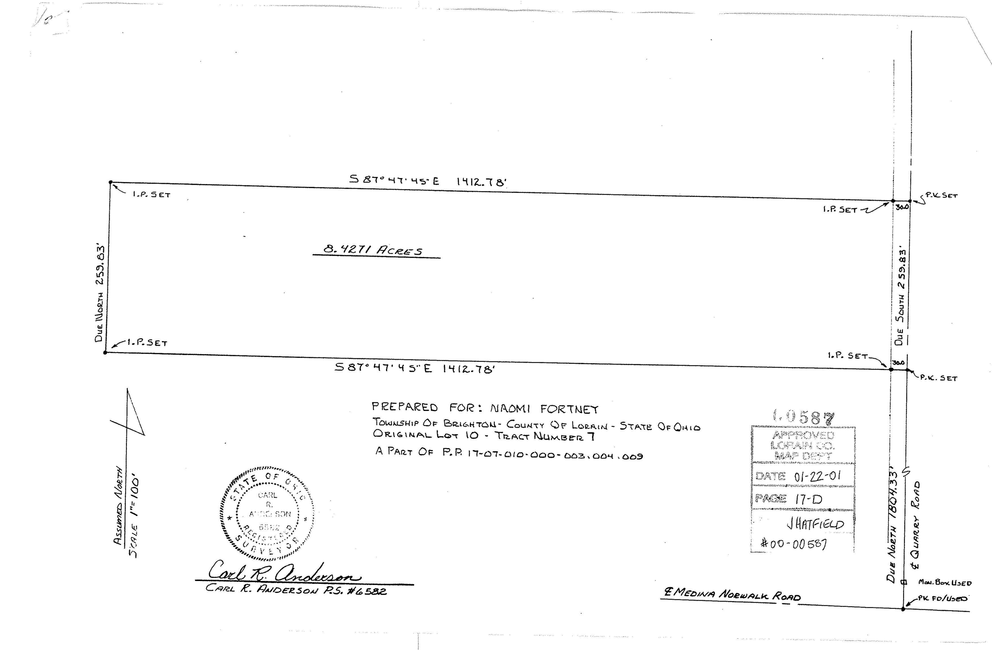
S 87° 47' 45" E 1412.78'
I.P. SET
I.P. SET
P.K. SET
360
8.4271 ACRES
DUE NORTH 253.63'
DUE SOUTH 253.83'
I.P. SET
I.P. SET
360
P.K. SET
S 87° 47' 45" E 1412.78'
PREPARED FOR: NAOMI FORTNET
TOWNSHIP OF BRIGHTON - COUNTY OF LORAIN - STATE OF OHIO
ORIGINAL LOT 10 - TRACT NUMBER 7
A PART OF P.R 17-07-010-000-003, 004, 009
ASSUMED NORTH
SCALE 1" = 100'
STATE OF OHIO
CARL R. ANDERSON
6582
REGISTERED SURVEYOR
Carl R. Anderson
CARL R. ANDERSON P.S. #6582
00587
APPROVED
LORAIN CO.
MAP DEPT
DATE 01-22-01
PAGE 17-D
JHATFIELD
00-00587
DUE NORTH 1804.33'
E QUARRY ROAD
MAIL BOX USED
P.K. FO/USED
E MEDINA NORWALK ROAD

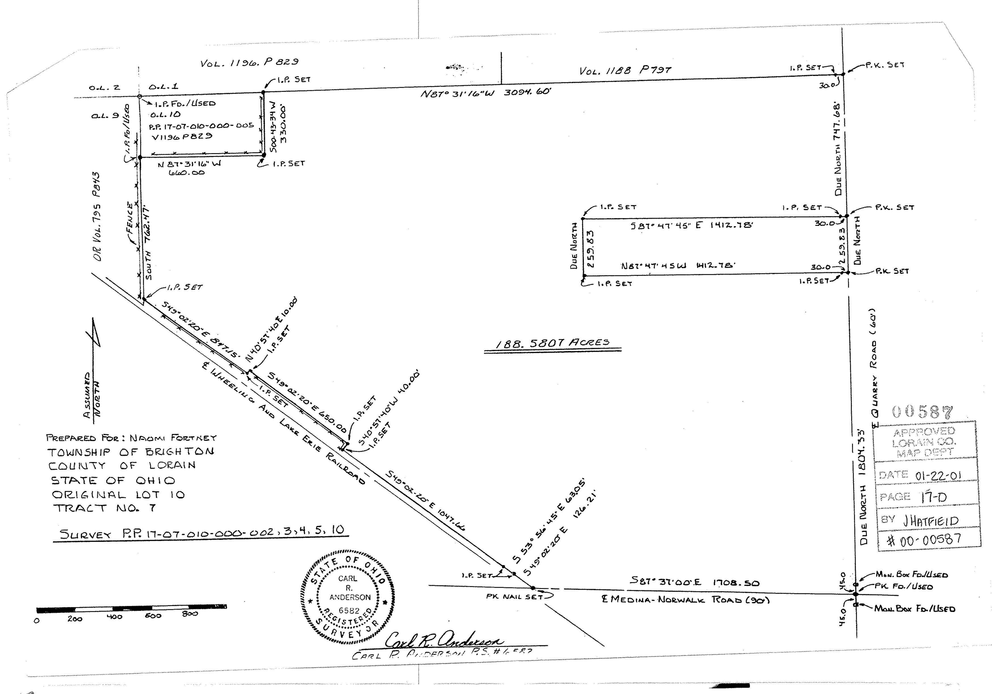
VOL. 1196 P 829
VOL. 1188 P 797
O.L. 2
O.L. 1
I.P. SET
N87° 31' 16" W 3094.60'
I.P. SET
P.K. SET
30.0
O.L. 9
I.P. FO./USED
O.L. 10
P.R. 17-07-010-000-005
V1196 P829
N 87° 31' 16" W
660.00
I.P. SET
S 3° 54' 44" W
350.00'
OR VOL. 795 PAG 843
FENCE
SOUTH 762.47'
DUE NORTH 747.68'
I.P. SET
I.P. SET
P.K. SET
30.0
DUE NORTH
253.83
S 87° 47' 45" E 1412.78'
N 87° 47' 45" W 1412.78'
253.83
DUE NORTH
30.0
I.P. SET
I.P. SET
P.K. SET
I.P. SET
S 40° 02' 20" E 847.15'
N 10° 57' 40" E 10.00
I.P. SET
S 69° 02' 20" E 850.00
I.P. SET
S 10° 57' 40" W 10.00
I.P. SET
188.5807 ACRES
ASSUMED NORTH
E WHEELING AND LAKE ERIE RAILROAD
S 40° 02' 20" E 1067.44'
S 53° 56' 45" E 68.05'
S 69° 02' 20" E 126.21'
E QUARRY ROAD (60)
00587
APPROVED
LORAIN CO.
MAP DEPT
DATE 01-22-01
PAGE 17-D
BY JHATFIELD
00-00587
PREPARED FOR: NAOMI FORTNET
TOWNSHIP OF BRIGHTON
COUNTY OF LORAIN
STATE OF OHIO
ORIGINAL LOT 10
TRACT NO. 7
SURVEY P.R 17-07-010-000-002, 3, 4, 5, 10
I.P. SET
P.K. NAIL SET
S 87° 00' E 1708.50
E MEDINA-NORWALK ROAD (90)
DUE NORTH 1804.33'
MAIL BOX FO/USED
P.K. FO/USED
MAIL BOX FO/USED
0 200 400 600 800
STATE OF OHIO
CARL R. ANDERSON
6582
REGISTERED SURVEYOR
Carl R. Anderson
CARL R. ANDERSON P.S. #6582

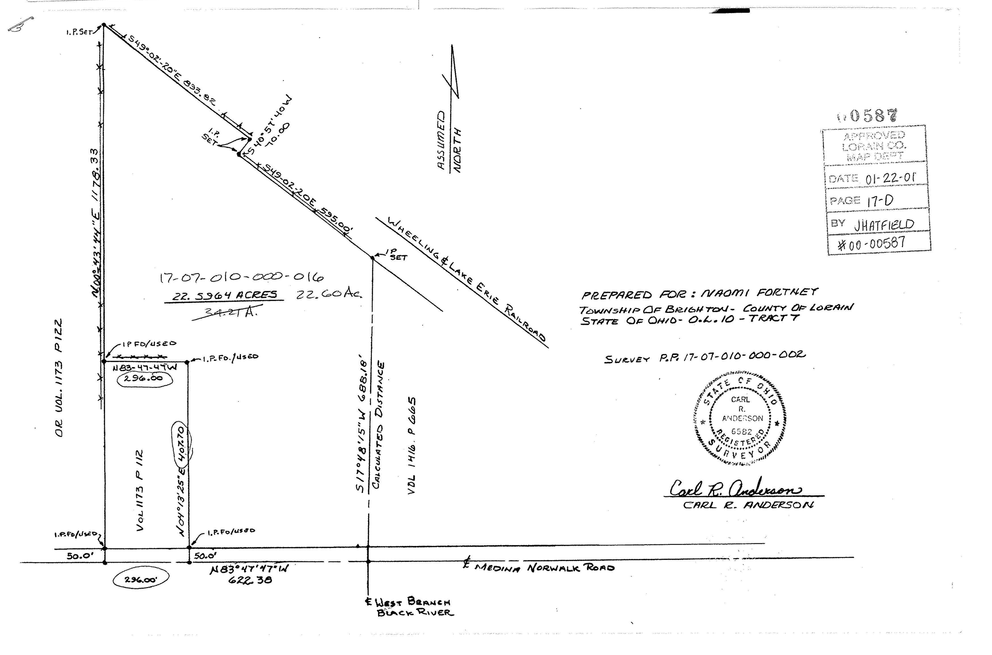
I.P. SET
S 69° 02' 20" E 833.82'
N 10° 57' 40" W
10.00
I.P. SET
S 40° 02' 20" E 535.00'
ASSUMED NORTH
WHEELING & LAKE ERIE RAILROAD
I.P. SET
N 02° 43' 44" E 1178.33
17-07-010-000-016
22.5364 ACRES
22.60 Ac.
3.42 A.
OR VOL. 1173 P 122
I.P. FO/USED
I.P. FO/USED
N 83° 47' 47" W
296.00
296.00
Vol. 1173 P 112
N 02° 12' 25" E 40.70
S 17° 48' 15" W 688.16'
CALCULATED DISTANCE
VOL 1416 P 665
I.P. FO/USED
I.P. FO/USED
50.0'
50.0'
296.00'
N 83° 47' 47" W
622.38
E MEDINA NORWALK ROAD
E WEST BRANCH BLACK RIVER
00587
APPROVED
LORAIN CO.
MAP DEPT
DATE 01-22-01
PAGE 17-D
BY JHATFIELD
00-00587
PREPARED FOR: NAOMI FORTNET
TOWNSHIP OF BRIGHTON - COUNTY OF LORAIN
STATE OF OHIO - O.L. 10 - TRACT 7
SURVEY P.R. 17-07-010-000-002
STATE OF OHIO
CARL R. ANDERSON
6582
REGISTERED SURVEYOR
Carl R. Anderson
CARL R. ANDERSON