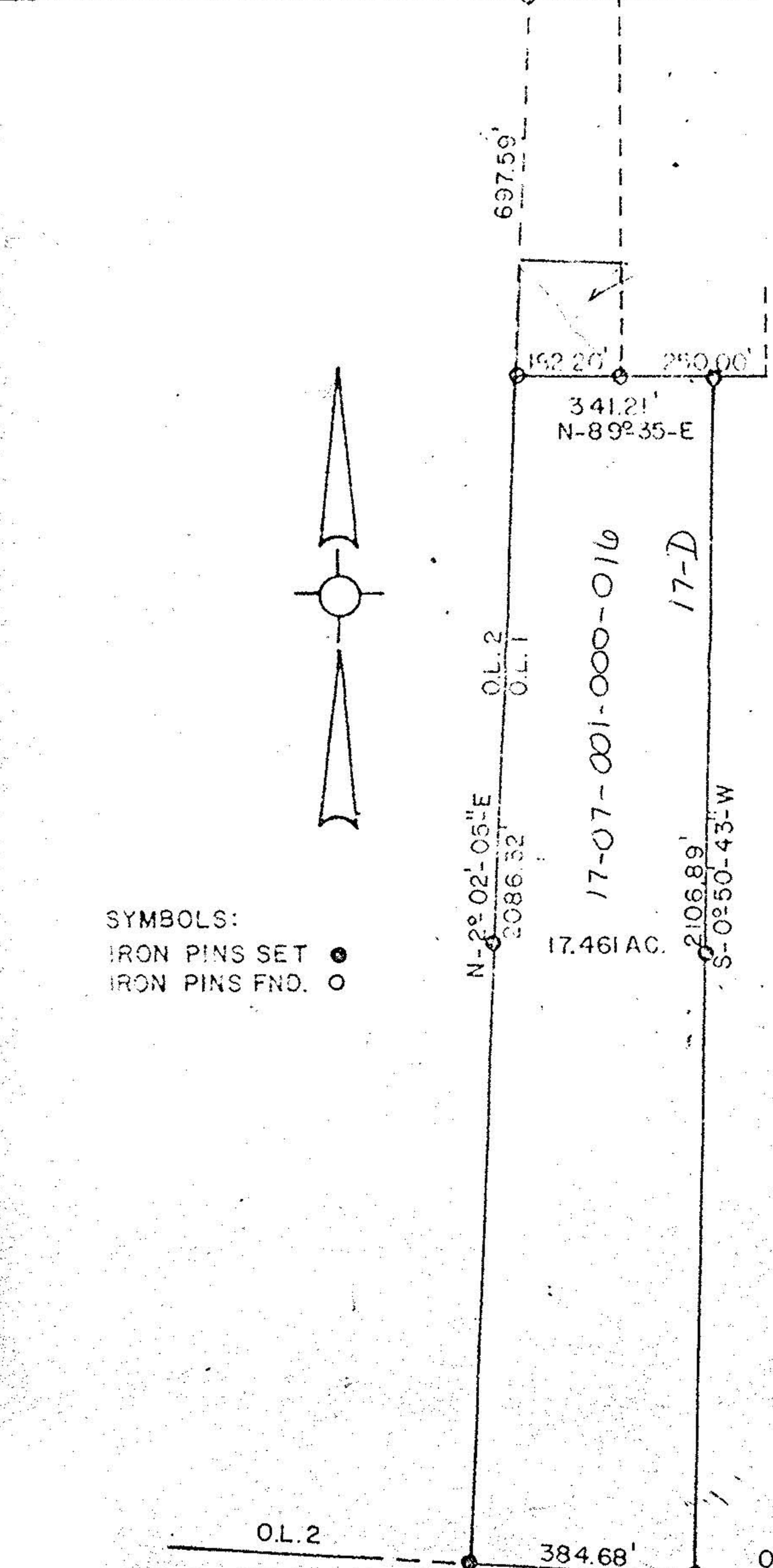
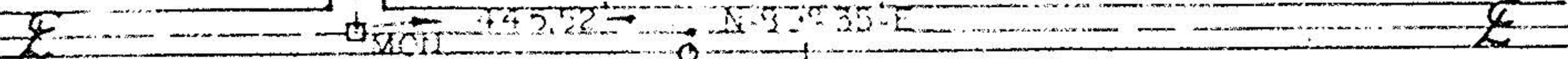


PECK WADSWORTH RD. 60'




SYMBOLS:
IRON PINS SET ●
IRON PINS FND. ○

10-174
17D

17-07-001-000-016
17-D


MAP OF SURVEY
PART OF O.L.1, TRACT 7, BRIGHTON TWP.
LORAIN, COUNTY, OHIO
SCALE: 1"=300' SEPT. 1976
WILLIAM L. FOX, REG. SURVEYOR
REGISTRATION NO. 5878

DEC 9 1976
MAR 11 1977



William L. Fox
WILLIAM L. FOX, SURVEYOR
REGISTRATION NO. 5878

17-07-001-000



10-174
17D

MAP OF SURVEY
PART O.L.1, TR. 7, BRIGHTON TWP.
LORAIN COUNTY, OHIO
SCALE 1"=100' JUNE 1975
WILLIAM L. FOX, REG. SURVEYOR
NO. 5878

MAR 11 1977

DEC 9 1976

○ INDICATES R.R. SPIKE SET
● INDICATES IRON PIN SET

17-07-001-000