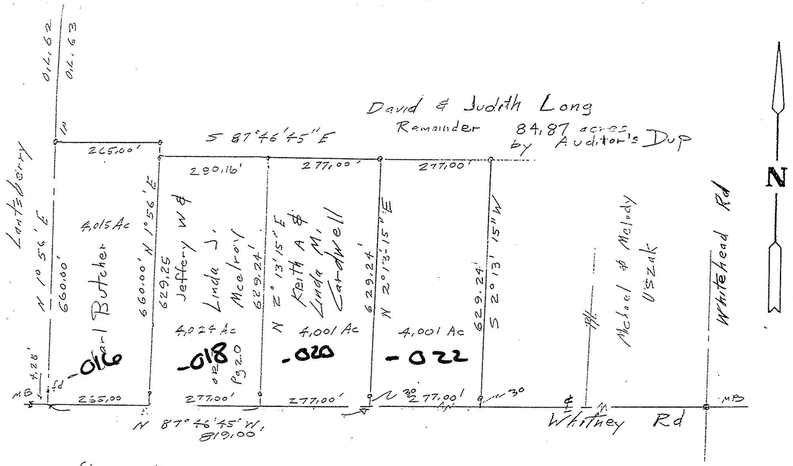

John Pongrac
Reg Surveyor
5292

STATE OF OHIO
JOHN POGRAC
5292
REGISTERED
SURVEYOR

Parcel Split for
David Long
Part of Original Lot 63
La Grange Township
Scale 1"=200 May 9, 1988

15-E

#17963

15-00-063-000

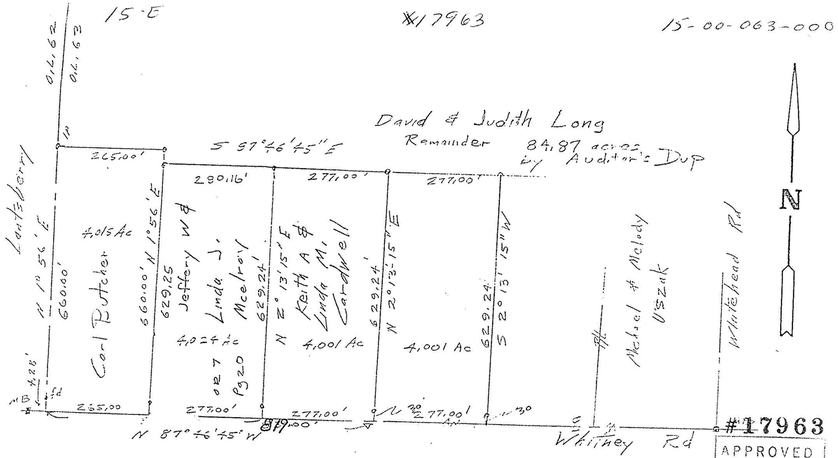

#17963

APPROVED
LORAIN CO.
MAP DEPT.
DATE 5-26-88
PAGE 15-E
BY Carol-Fennell
VOID AFTER 17963

John Pongrac
Reg Surveyor
5292

Parcel Split for
David Long
Part of Original Lot 63
La Grange Township
Scale 1"=200 May 9, 1988

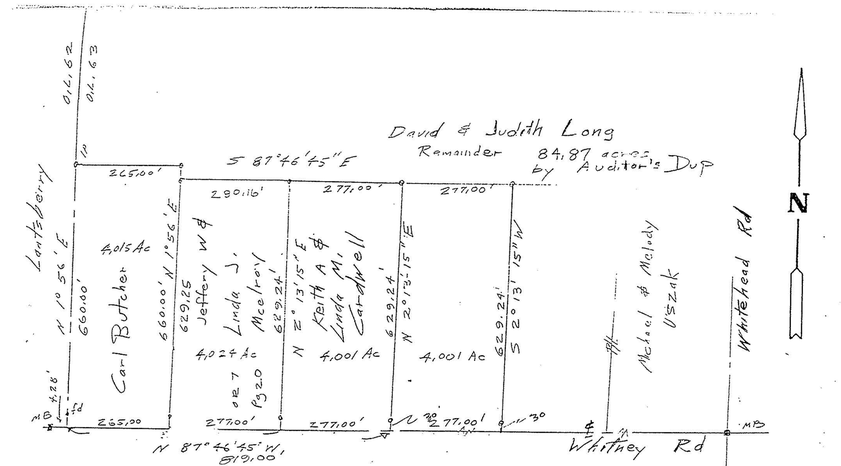

John Pongrac
Reg Surveyor
5292

STATE OF OHIO
JOHN POGRAC
5292
REGISTERED
SURVEYOR

Parcel Split for
David Long
Part of Original Lot 63
La Grange Township
Scale 1"=200 May 9, 1988