

PREPARED BY	DATE	REVISION

LEO R. & DOROTHY L. KARWATSKIE
 DV. 1076 P. 840
 (018)

HELEN MACALLAY
 S. 89° 52' 06" E

DV. 1029 P. 169
 942.23' CALC.

228.30'
 REC. & L.

470.00'

472.23'

FENCE CORNER
 0.25' S
 USED FOR
 LINE TO
 NORTH

(16.00-066-000-019)

PCI.#1 -030
 12.3457 AC.

AC. CORR.
 -033
 PCI.#4
 12.3729 AC.

NICOLE PASELA, CHRISTINE PASELA & DAWN PASELA
 O.R.V. 392 P. 176
 31.98 AC. ± REC. CALC.
 32.7534 AC.

N-90°00'00"E 250.00' I.P. W/PLUG SET

N-90°00'00"E 250.00' I.P. W/PLUG SET

-031
 PCI.#2
 4.0174 AC.

-032
 PCI.#3
 4.0174 AC.

O.L. 66

O.L. 67

20784

APPROVED
 LORAIN CO.
 MAP DEPT.
 DATE 3-24-94
 PAGE 16-6
 BY CAROLYN FRANCIS
 VOID AFTER # 20784

VOID → 20635

APPROVED
 LORAIN CO.
 MAP DEPT.
 DATE 12-14-93
 PAGE 16-G
 BY CAROLYN FRANCIS
 VOID AFTER # 20635

WOOSTER-AVON LAKE ROAD



1801.86' M. 1802.32' R.

N-0°00'14"E

N-0°00'14"E

S-0°00'14"W

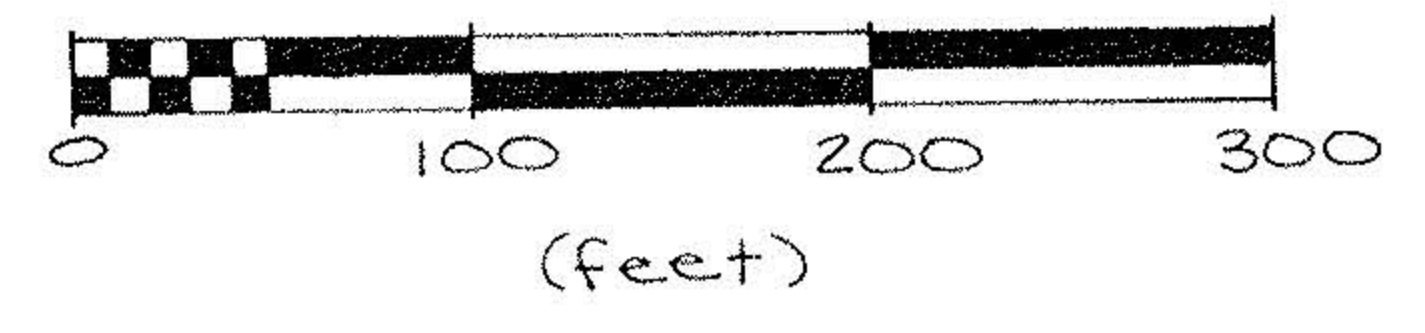
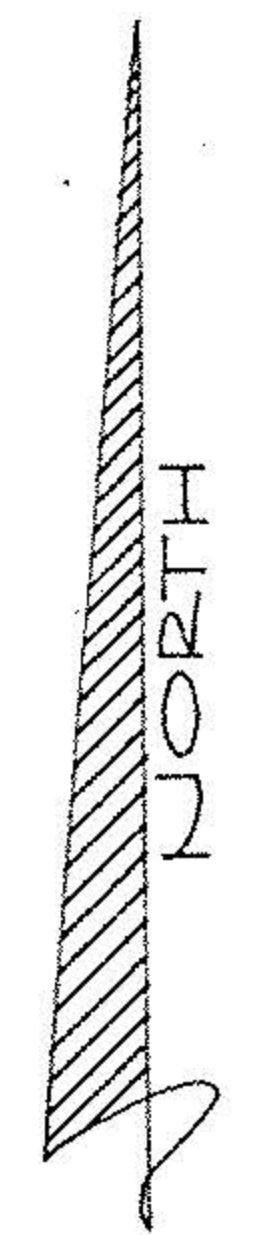
S-0°00'14"W

S-0°00'18"W

1517.36' R.

1514.93


CARL & DOEIS MEZUREK
 DV. 1371 P. 256
 (001)



SURVEY MAP

PART OF ORIGINAL GRAFTON TOWNSHIP LOT NO 66
 TOWNSHIP OF GRAFTON
 COUNTY OF LORAIN STATE OF OHIO
 OCTOBER, 1993 SCALE: 1"=100'

Phil A. Rosebeck
 PHIL A. ROSEBECK - REG. SURVEYOR #6696
 KS ASSOCIATES INC.
 ENGINEERS SURVEYORS



PRINTED
 OCT 25 1993
 KS ASSOCIATES, INC.