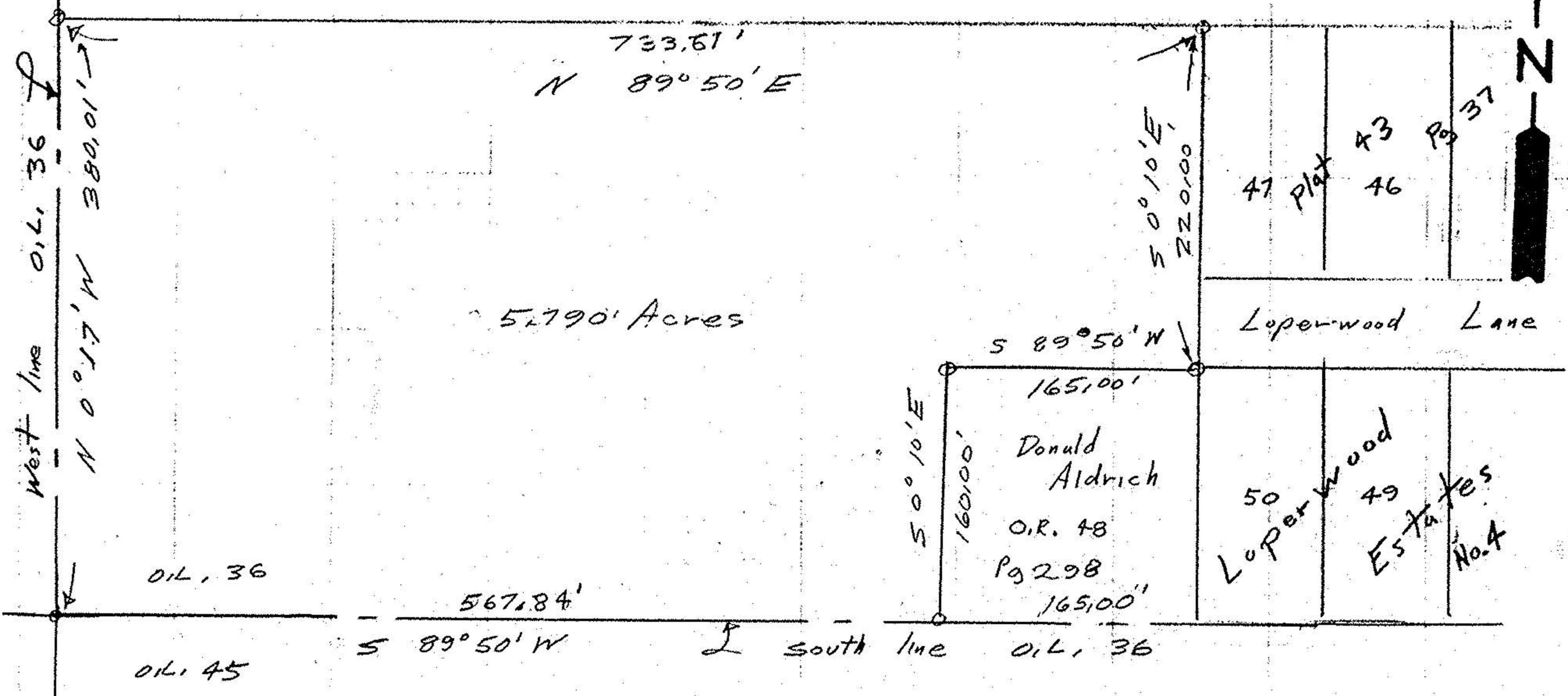


15-00-036-A

15-00-036-000-

Divol 1177 Pg 742 Victory Construction

9.123 acres
Remainder



5.790 Acres

West line 0.4, 36
N 0°17'W 380.01'

733.61'
N 89°50'E

50°10'E
220.00

47 Plat 43 46
Pg 37

Loperwood Lane

S 89°50'W

50°10'E
160.00'

165.00'

Donald Aldrich

O.R. 48

Pg 298

165.00'

Loperwood
49
Estate
No. 4

0.4, 36

567.84'

S 89°50'W

South line 0.4, 36


0.4, 45

0" Iron pipes

John Poznyak

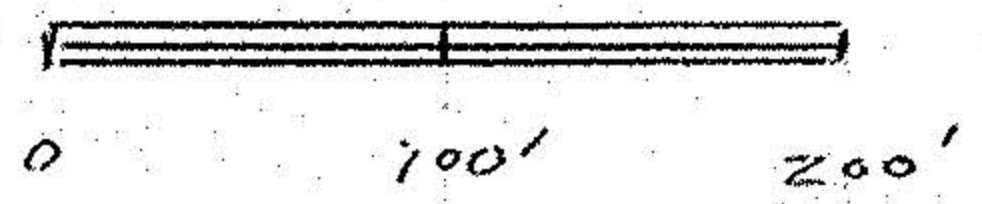
STATE OF OHIO
JOHN POZNYAK
REGISTERED

Reg Surveyor
5292



#18798
APPROVED LORAIN CO. MAP DEPT.
DATE 1-3-90
PAGE 1500-036 A
CAROLYN BY FRANCIS
VOID AFTER #18798

Survey of
Part of Original Lot 36
Original La Grange Township
Lorain County Ohio
Scale 1"=100 Oct 9, 1989



11/22/99