
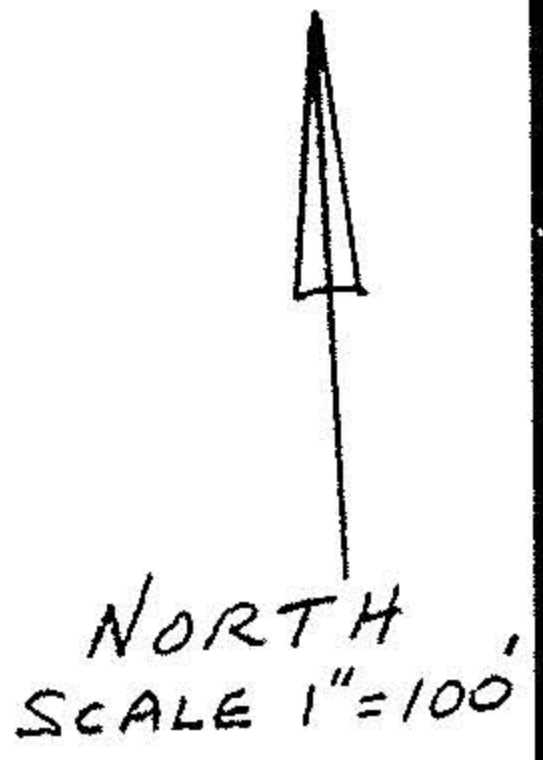

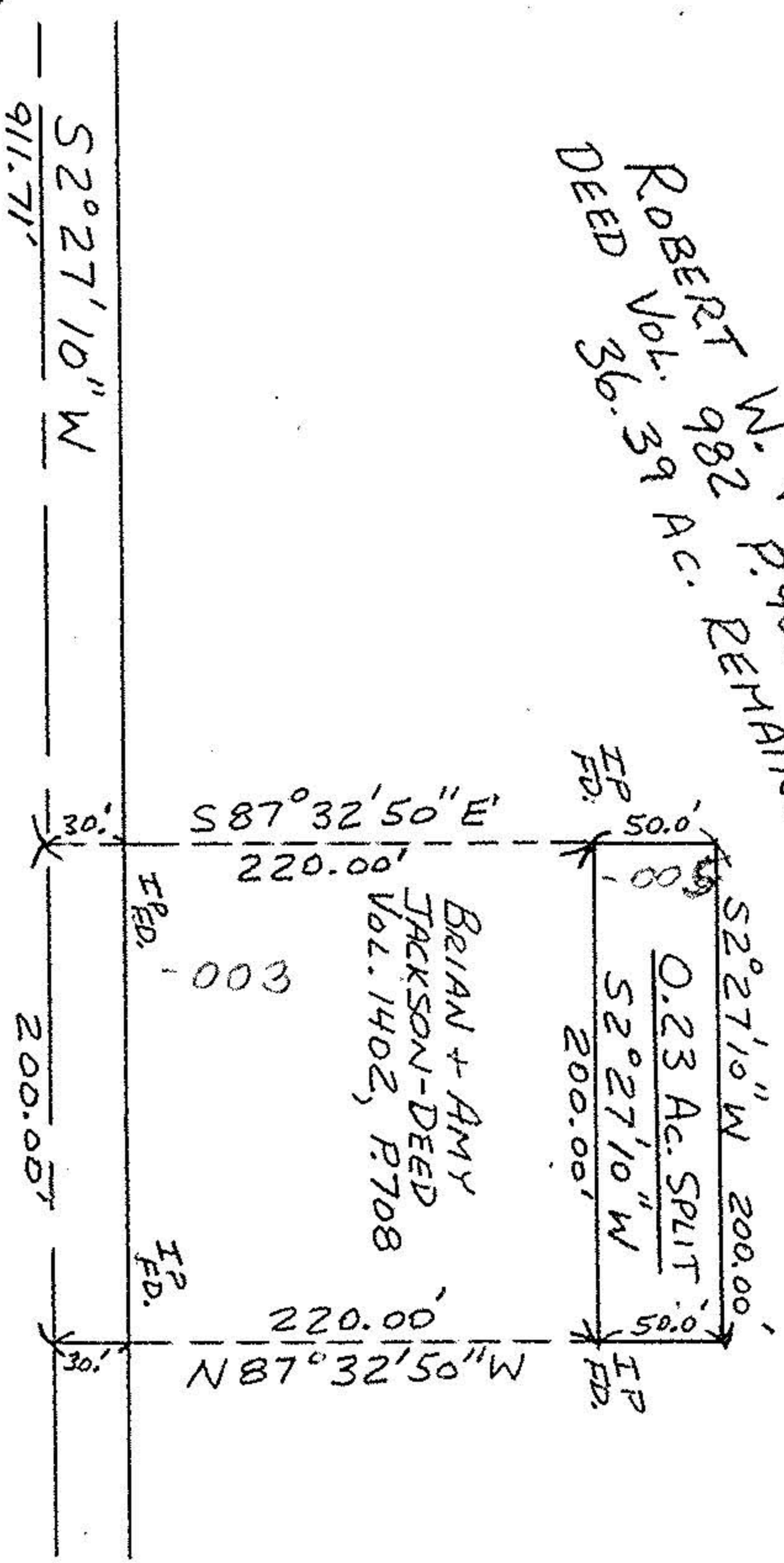


0.6, 23
T. 9



ROBERT W. + P. 905 DEEDRESS 36.62 ACRES JACKSON
VOL. 39 AC. REMAINDER
DEED 36.39 AC.



#17052

APPROVED
SUBAIN CO.
MAP DEPT.
DATE 10-3-86
PAGE 3-6
BY FRANCIS
VOID 17052

SURVEY OF 0.23 AC. SPLIT FOR BOB JACKSON	
D.L. 23-TRACT #9-CAMDEN TWP.-LOZAIN CO.	
SCALE: 1"=100'	APPROVED BY:
DATE: 6/23/86	
JOHN R. HAMILTON	
REG. SURV. #6861	
DRAWN BY: JRH	REVISED: 9/15/86 (50' STRIP)
DRAWING NUMBER	