


PLAT OF SURVEY FOR  
LOT SPLIT FOR  
MR. CHARLES B. CHAPPELL

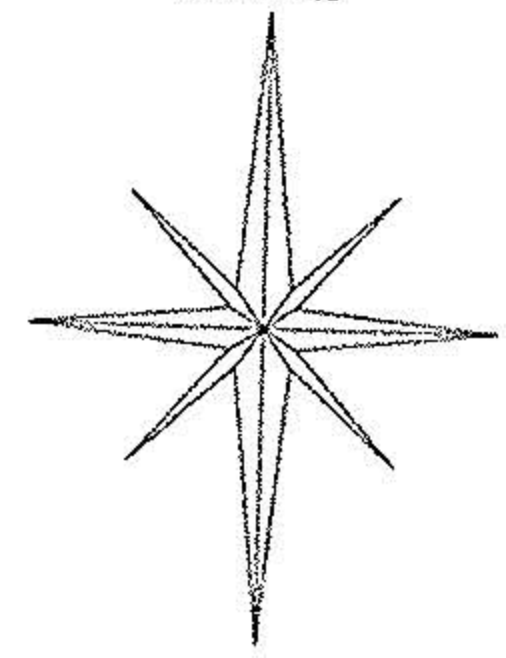
BEING A PART OF ORIGINAL  
TOWNSHIP LOT 7, TRACT 11  
CAMDEN TOWNSHIP, LORAIN  
COUNTY, OHIO.

DEED REFERENCE:  
D.V. 795 PG. 473  
13-11-007-000-001



*Dec. 3, 1994*  
*Earl H. Hunter*

N  
ASSUMED



Drawn by EARL H. HUNTER, P.S.  
1503 SANFORD STREET  
VERMILION, OHIO 44089  
(216) 967-2037

Date SEPTEMBER 1994

HENRIETTA TOWNSHIP

CAMDEN TOWNSHIP

SECTION 11 LOT 7

CHARLES B. & HELEN L. CHAPPELL  
D.V. 795 PG. 473  
13-11-007-000-001

- 018

N 87°29'00" E  
1498.50'

N 87°29'00" E  
1502.12'

S 87°29'00" W  
1504.30'

S 0°14'00" E  
606.17'

S 0°14'00" E  
300.00'

GIFFORD ROAD 60' R/W

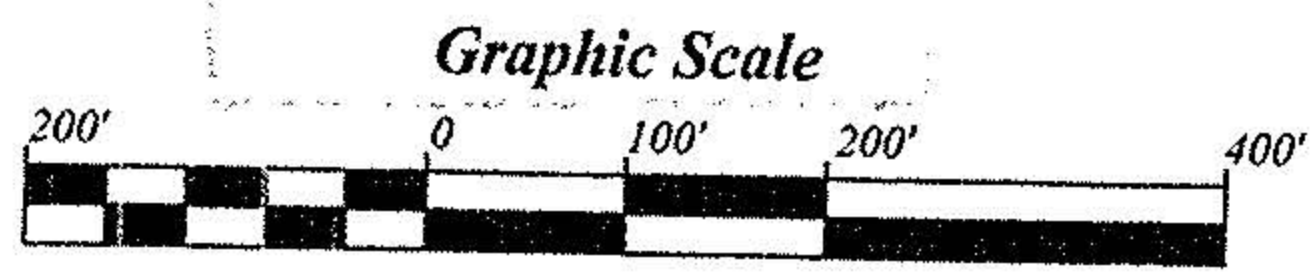
PLACE OF BEGINNING.

PRINCIPLE BEGINNING.  
N 0d14'-00" W 3365.54'  
ALONG CENTERLINE OF  
GIFFORD ROAD FROM  
IRON PIPE AT INTERSECTION  
OF THE SOUTH LINE OF LOT  
14 WITH THE CENTERLINE  
OF GIFFORD ROAD.

PARCEL A - 017  
10.344 Ac.

ROBERT L. & MARTHA STEDMAN  
O.R. 335 PG. 495  
13-11-007-000-014

CLEVELAND QUARRIES - O.R. 635 PG. 750 - 13-11-006-000-014  
N 0°11'00" E 606.60'  
N 0°11'00" E 300.09'



1" = 200'  
E.C. 1 IN 10,000 MIN.

- LEGEND:  
● I.P. FOUND  
○ 1/2"x30" IRON BAR SET  
▲ R.R. SPIKE FOUND

LOT 7

LOT 14

LOT 14

LOT 27