MAP OF SURVEY, LOT SPLIT AND ASSEMBLY

PREPARED FOR

KELVIN HAYNES AND MITCHELL SENGHAS

SITUATED IN THE TOWNSHIPS OF PITTSFIELD, IN THE COUNTY OF LORAIN, STATE OF OHIO AND BEING KNOWN AS PART OF ORIGINAL PITTSFIELD TOWNSHIP LOTS 145, 146, 155 AND 156

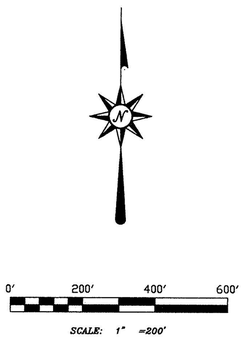

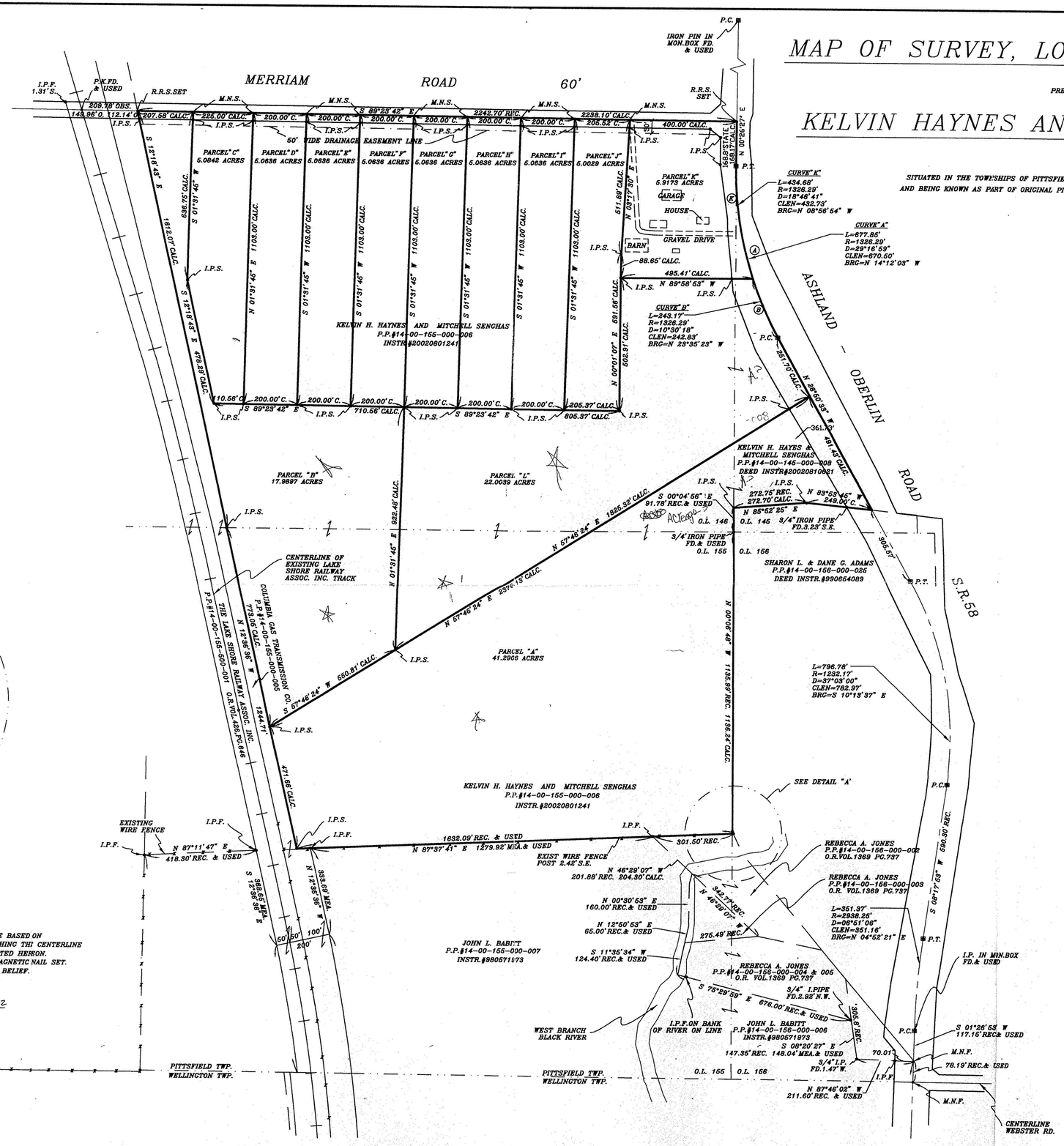

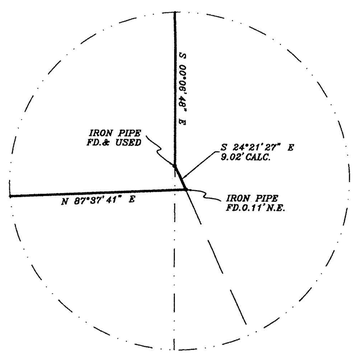

DETAIL "A"

SURVEYOR'S STATEMENT

DISTANCES ARE EXPRESSED IN FEET AND DECIMAL PARTS THEREOF. BEARING ARE BASED ON OHIO DEPARTMENT OF TRANSPORTATION RIGHT-OF-WAY PLANS DATED 11-26-68 ESTABLISHING THE CENTERLINE OF STATE ROUTE 58. PERMANENT MONUMENTS WERE FOUND OR SET AS INDICATED HEREON.
—o— I.P.S. INDICATES A 5/8" IRON PIN WITH CAP SET. —+— M.N.S. INDICATES A MAGNETIC NAIL SET.
ALL OF WHICH I DECLARE TO BE CORRECT TO THE BEST OF MY ABILITY AND BELIEF.

THOMAS M. SNEZEK, R.L.S. #7051 — 5-15-02 DATE

STATE OF OHIO — THOMAS M. SNEZEK S-7051 — SURVEYOR

No 01123
APPROVED LORAIN CO. MAP DEPT.
DATE 7-8-02
PAGE 14-F
BY JHalfield
02-01123

PREPARED BY:

THOMAS M. SNEZEK, P.S.
3496 COLLETTA LANE — CLEVELAND, OHIO
(216) 671-4902 — 44111
PROJECT: #0126 — 6/15/02