

HURON COUNTY
LORAIN COUNTY

MAP OF SURVEY AND LOT SPLIT

PREPARED FOR

THE JOSEPH M. URBANSKY LIVING TRUST

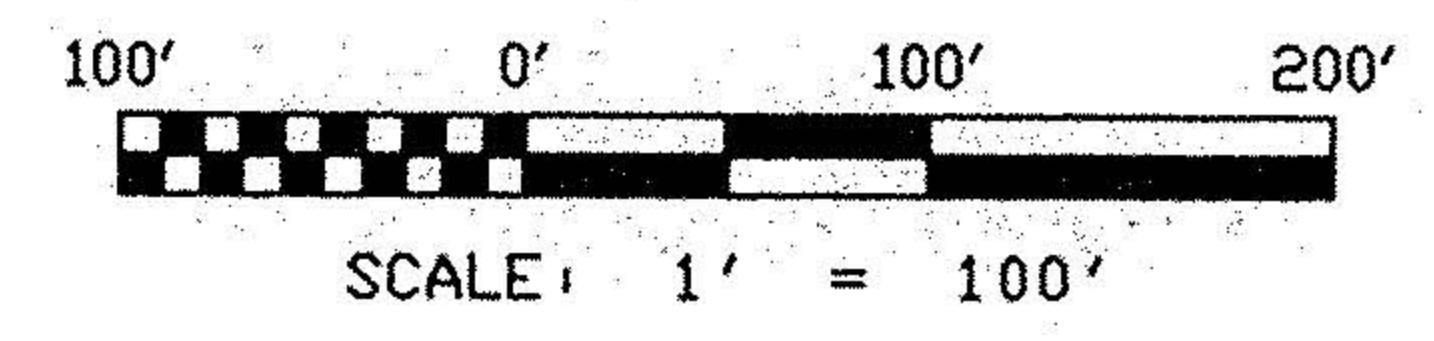

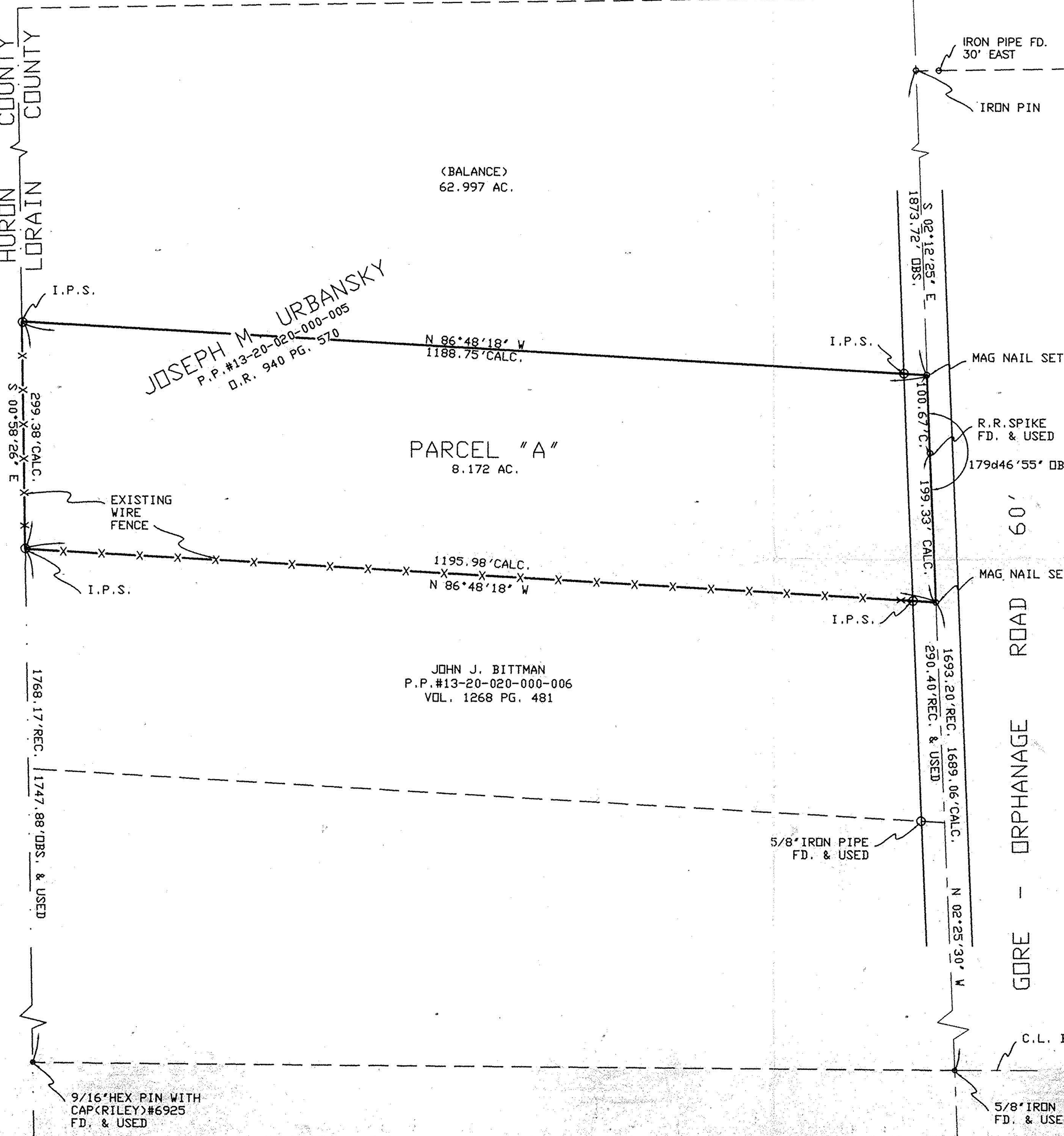
SITUATED IN THE TOWNSHIP OF CAMDEN, COUNTY OF LORAIN,
STATE OF OHIO AND BEING KNOWN AS PART OF THE ORIGINAL GORE
SURPLUS STRIP LOT 20 IN SAID TOWNSHIP.

(BALANCE)
62.997 AC.

JOSEPH M. URBANSKY
P.P.#13-20-020-000-005
D.R. 940 PG. 570

PARCEL "A"
8.172 AC.

JOHN J. BITTMAN
P.P.#13-20-020-000-006
VOL. 1268 PG. 481



#22575

APPROVED
LORAIN CO.
MAP DEPT.

DATE 7/6/98

PAGE 13-E

BY TJS


VOID AFTER 22575

SURVEYOR'S STATEMENT

BEARINGS ARE TO AN ASSUMED MERIDIAN AND ARE USED TO INDICATE ANGLES ONLY. PERMANENT MONUMENTS WERE FOUND OR SET AS INDICATED HEREON. — I.P.S. INDICATES A 5/8" IRON PIN WITH CAP SET. ALL OF WHICH I DECLARE TO BE CORRECT TO THE BEST OF MY ABILITIES AND BELIEF.

Thomas M. Snezek
THOMAS M. SNEZEK, R.L.S. #7051

7-26-98
DATE



9/16" HEX PIN WITH
CAP (RILEY) #6925
FD. & USED

5/8" IRON PIPE
FD. & USED