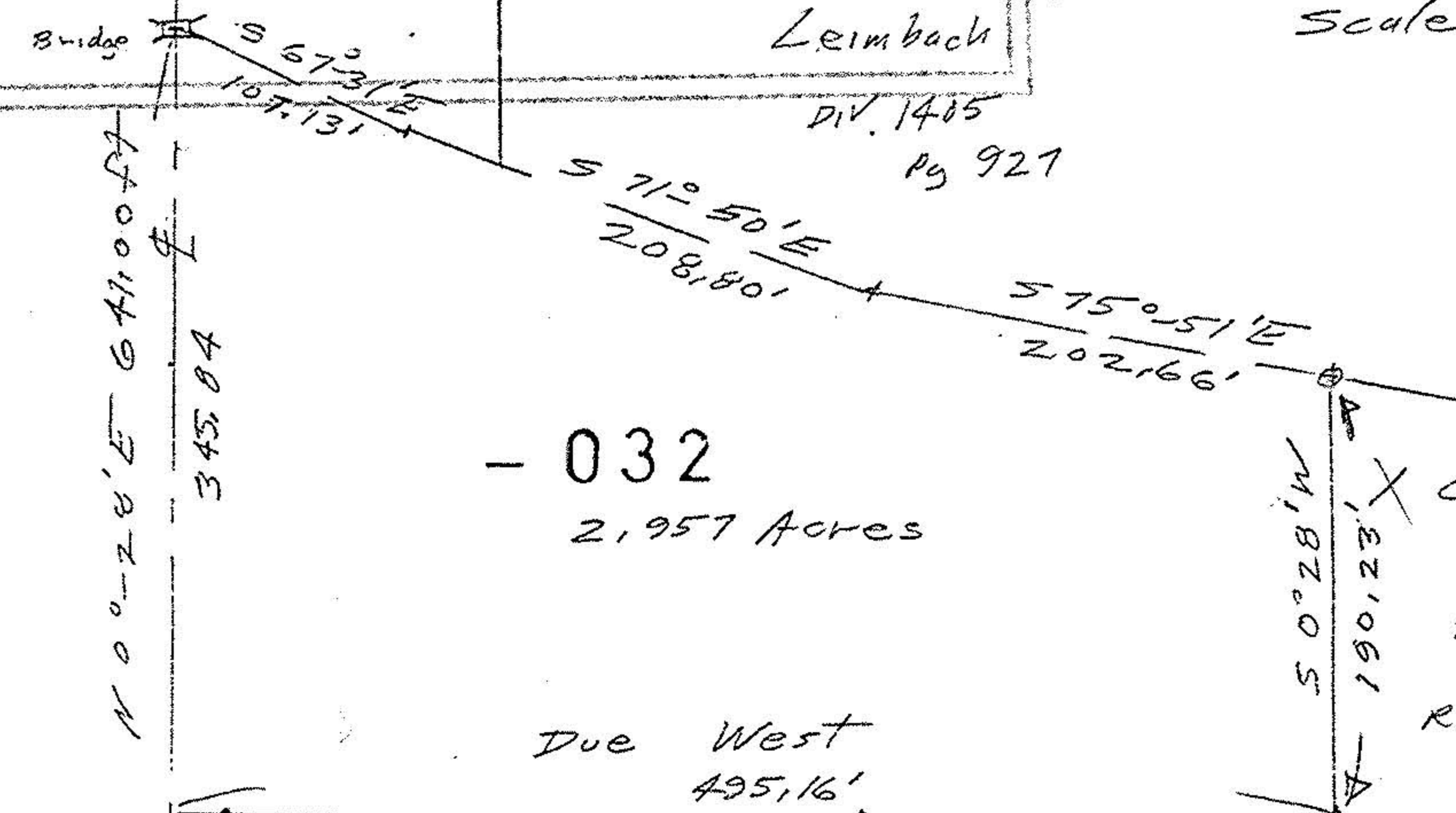



PAGE 13-F

SURVEYOR

Survey of a Parcel split
Tract 9 original Lot 34
Camden Township
Lorain County Ohio
Scale 1"=100 Sept 29, 1993




Gerald & Betty
Leimbach
DIV 1405
Pg 927
Remainder by Auditor
38,06 Acres

295,16'
Geo W Denton
DIV 1144 Pg 355

200,00
Leonard & Patricia
Flood

Lawrence &
Nettie
Beckett



- iron pipes fd
- iron pipes set

John Pozywak
Reg Surveyor
5292



20594

APPROVED
LORAIN CO.
MAP DEPT.

DATE 11-18-93

PAGE 13-F

CAROLYN
BY FRANCIS

VOID # 20594

13-09-034-000-