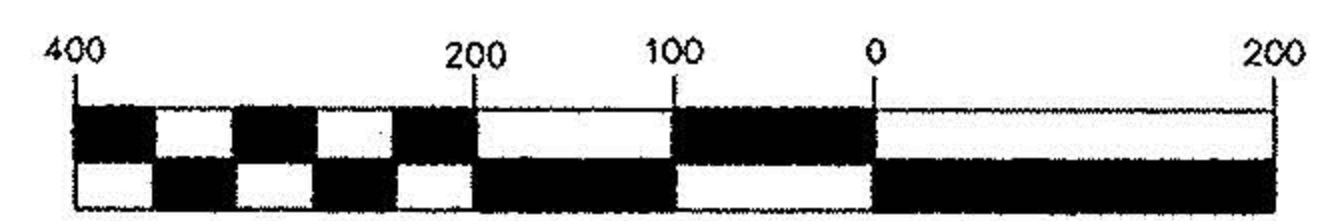


**22049**

APPROVED  
LORAIN CO.  
MAP DEPT.  
DATE 1-28-97  
PAGE 13-11-027  
BY R. BELL  
VOID  
# 22049




SCALE IN FEET

BEARING DATUM USED  
BASED ON EXISTING CEMETERY LAND

LINE NO.	BEARING	DISTANCE
L1	N 04°18'00" E	90.67'
L2	N 26°14'15" W	12.34'
L3	N 39°36'15" W	98.20'
L4	N 82°47'15" W	154.60'
L5	N 62°08'31" W	79.73'
L6	N 38°11'55" W	82.03'
L7	N 70°06'52" W	25.99'
L8	N 70°06'52" W	143.64'
L9	S 50°58'55" W	26.68'


- IRON PIN SET
- IRON PIN FOUND




**SURVEY PREPARED BY:**  
**LORAIN COUNTY ENGINEER**

FOR **BOARD OF TRUSTEES**  
**CAMDEN TOWNSHIP**

ORIGINAL LOT 27  
TRACT 11  
DRAWN BY RJM DATE 11-96  
SURVEY OF 2.763 ACRES  
CAD DRAWING FILE CAMSV2.DWG



**KIPTON - EAST RD.** 

CENTERLINE OF SURVEY  
U.S. 20  
CURVE DATA  
RADIUS = 11459.20'  
INCLUDED ANGLE = 23°52' LT.  
LENGTH = 4773.34'

SOUTHEAST CORNER  
O.L. NO. 27, TRACT NO. 11