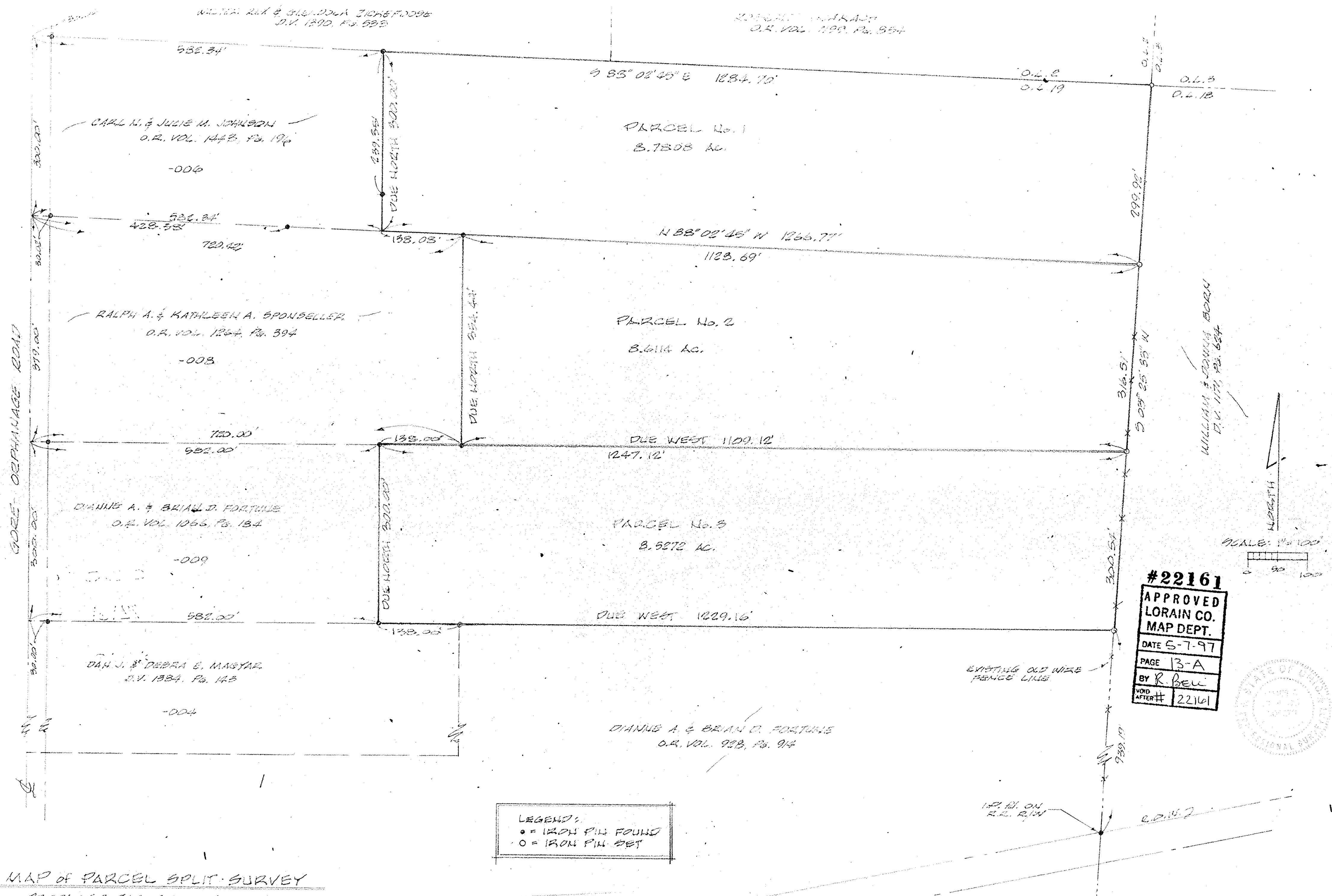




MARION REX & GLENDOVA JONES  
D.V. 1890, Pg. 582

ROBERT W. KAY  
O.R. VOL. 199, Pg. 954



**#22161**  
**APPROVED**  
**LORAIN CO.**  
**MAP DEPT.**  
 DATE 5-7-97  
 PAGE 13-A  
 BY R. Bell  
 VOID AFTER # 22161



**LEGEND:**  
 ● = IRON PIN FOUND  
 ○ = IRON PIN SET

**MAP OF PARCEL SPLIT SURVEY**  
 PREPARED FOR BRIAN FORTUNE  
 PART OF ORIG. CAMPDEN TWP. LOT No. 19, TRACT A  
 TOWNSHIP OF CAMPDEN, LORAIN COUNTY, OHIO  
 REF. SPLIT FROM PP # 13-11-019-000-010

N.Y.C. RAILROAD R/W - 100'

R.E. MCCARTNEY & ASSOCIATES INC.  
 ENGINEERS - SURVEYORS  
 EXETER, OHIO  
 MARCH, 1997 #975705