

**PLAT OF SURVEY**

County of LORAIN, State of Ohio  
 Township CAMDEN  
 Twp. Lot 20, Tract or Section 11  
 City or Village \_\_\_\_\_ Lot \_\_\_\_\_  
 Subdivision \_\_\_\_\_ Lot \_\_\_\_\_  
 Property Owner CLYDE & KAREN LEWIS  
 Date FEB. 1999 Scale 1" = 100'

BASIS OF BEARINGS FOR THIS SURVEY IS  
 S 00°11'00" W AS THE EAST LINE OF LOT 20  
 AND THE CENTERLINE OF GORE ORPHANAGE ROAD

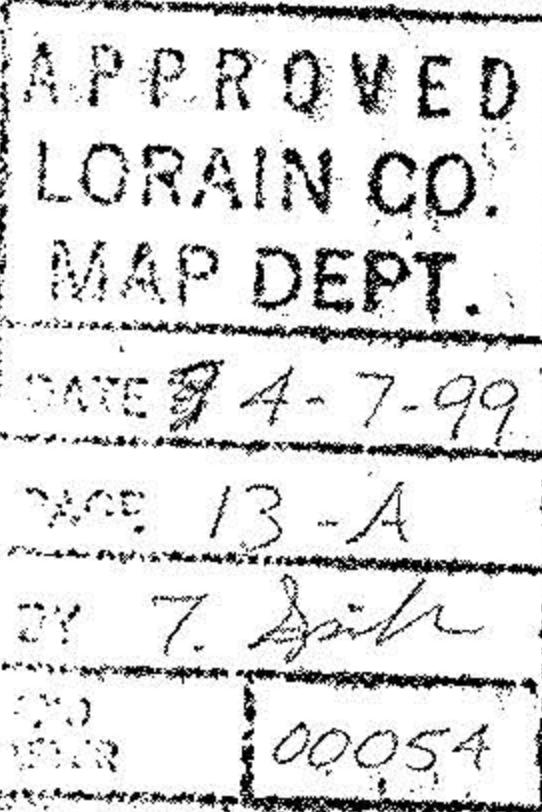
L1	S 00°11'00" W	97.55'
L2	S 00°11'00" W	26.02'
L3	N 50°03'27" W	77.50'
L4	N 61°44'14" W	50.44'
L5	N 03°13'46" E	10.01'
L6	N 00°11'00" E	10.00'
L7	S 61°44'14" E	57.41'
L8	S 50°03'27" E	62.90'

Clyde and Karen Lewis  
 Vol. 748 Pg.24  
 (7/30/93)

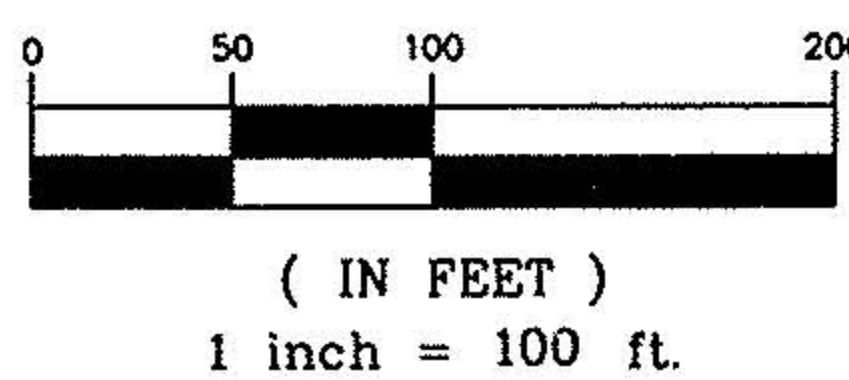
TRACT 11

PARCEL CONTAINS:  
 5.4820 ACRES

#00054



Goldie M. Harbaugh  
 Ins. No. 980576977  
 (11/18/98)



CIVIL ENGINEERING & SURVEYING  
 347 WEST MILLTOWN RD., STE. D  
 WOOSTER, OHIO (330) 345-2529  
 FAX: (330) 345-3340

I CERTIFY THIS PLAT TO BE CORRECT TO THE BEST OF MY KNOWLEDGE  
 AND THAT IT WAS PREPARED FROM A FIELD SURVEY, ANALYSIS OF  
 RECORDED PLATS, RECORDED DEEDS, AND COUNTY/CITY RECORDS.

By Steven W. Clutter  
 Professional Surveyor No. S-7655

PROJ. No. 30066 DRAWING NAME 30066.DWG

E:\30066\30066\30066.dwg Fri Feb 19 15:19:22 1999

**PLAT OF SURVEY**

County of LORAIN, State of Ohio  
 Township CAMDEN  
 Twp. Lot 20, Tract or Section 11  
 City or Village \_\_\_\_\_ Lot \_\_\_\_\_  
 Subdivision \_\_\_\_\_ Lot \_\_\_\_\_  
 Property Owner CLYDE & KAREN LEWIS  
 Date FEB. 1999 Scale 1" = 100'

BASIS OF BEARINGS FOR THIS SURVEY IS  
 S 00°11'00" W AS THE EAST LINE OF LOT 20  
 AND THE CENTERLINE OF GORE ORPHANAGE ROAD



L1	S 00°11'00" W	97.55'
L2	S 00°11'00" W	26.02'
L3	N 50°03'27" W	77.50'
L4	N 61°44'14" W	50.44'
L5	N 03°13'46" E	10.01'
L6	N 00°11'00" E	10.00'
L7	S 61°44'14" E	57.41'
L8	S 50°03'27" E	62.90'

Clyde and Karen Lewis  
 Vol. 748 Pg.24  
 (7/30/93)

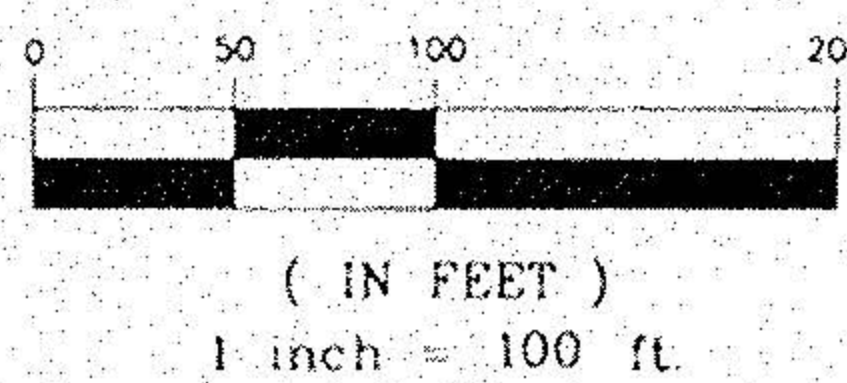
TRACT 11

PARCEL CONTAINS:  
 5.4820 ACRES

#00054



Goldie M. Harbaugh  
 Ins. No. 980576977  
 (11/18/98)



CIVIL ENGINEERING & SURVEYING  
 347 WEST MILLTOWN RD., STE. D  
 WOOSTER, OHIO (330) 345-2529  
 FAX: (330) 345-3340

I CERTIFY THIS PLAT TO BE CORRECT TO THE BEST OF MY KNOWLEDGE  
 AND THAT IT WAS PREPARED FROM A FIELD SURVEY, ANALYSIS OF  
 RECORDED PLATS, RECORDED DEEDS, AND COUNTY/CITY RECORDS.

By Steven W. Clutter  
 Professional Surveyor No. S-7655

PROJ. No. 30066 DRAWING NAME 30066.DWG

E:\30066\30066\30066.dwg Fri Feb 19 15:19:22 1999

**PLAT OF SURVEY**

County of LORAIN, State of Ohio  
 Township CAMDEN  
 Twp. Lot 20, Tract or Section 11  
 City or Village \_\_\_\_\_ Lot \_\_\_\_\_  
 Subdivision \_\_\_\_\_ Lot \_\_\_\_\_  
 Property Owner CLYDE & KAREN LEWIS  
 Date FEB. 1999 Scale 1" = 100'

BASIS OF BEARINGS FOR THIS SURVEY IS  
 S 00°11'00" W AS THE EAST LINE OF LOT 20  
 AND THE CENTERLINE OF GORE ORPHANAGE ROAD

L1	S 00°11'00" W	97.55'
L2	S 00°11'00" W	26.02'
L3	N 50°03'27" W	77.50'
L4	N 61°44'14" W	50.44'
L5	N 03°13'46" E	10.01'
L6	N 00°11'00" E	10.00'
L7	S 61°44'14" E	57.41'
L8	S 50°03'27" E	62.90'

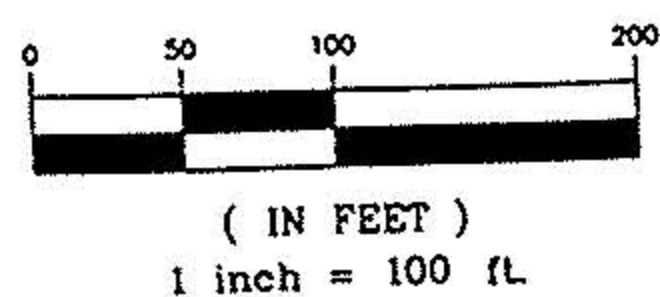
Clyde and Karen Lewis  
 Vol. 748 Pg.24  
 (7/30/93)

TRACT 11

PARCEL CONTAINS:  
 5.4820 ACRES



Goldie M. Harbaugh  
 Ins. No. 980576977  
 (11/18/98)



CIVIL ENGINEERING & SURVEYING  
 347 WEST MILLTOWN RD., STE. D  
 WOOSTER, OHIO (330) 345-2529  
 FAX: (330) 345-3340

I CERTIFY THIS PLAT TO BE CORRECT TO THE BEST OF MY KNOWLEDGE  
 AND THAT IT WAS PREPARED FROM A FIELD SURVEY, ANALYSIS OF  
 RECORDED PLATS, RECORDED DEEDS, AND COUNTY/CITY RECORDS.

By Steven W. Clutter  
 Professional Surveyor No. S-7655

PROJ. No. 30066 DRAWING NAME 30066.DWG