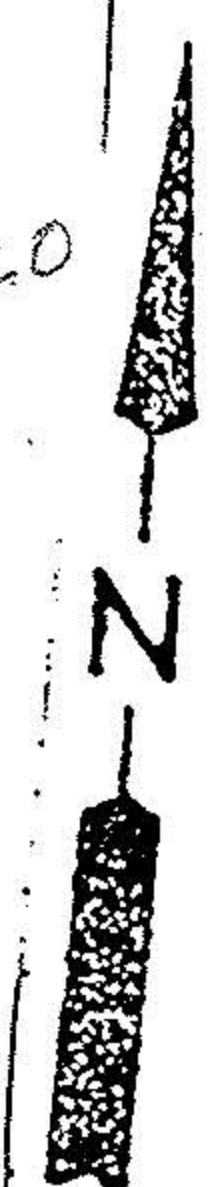
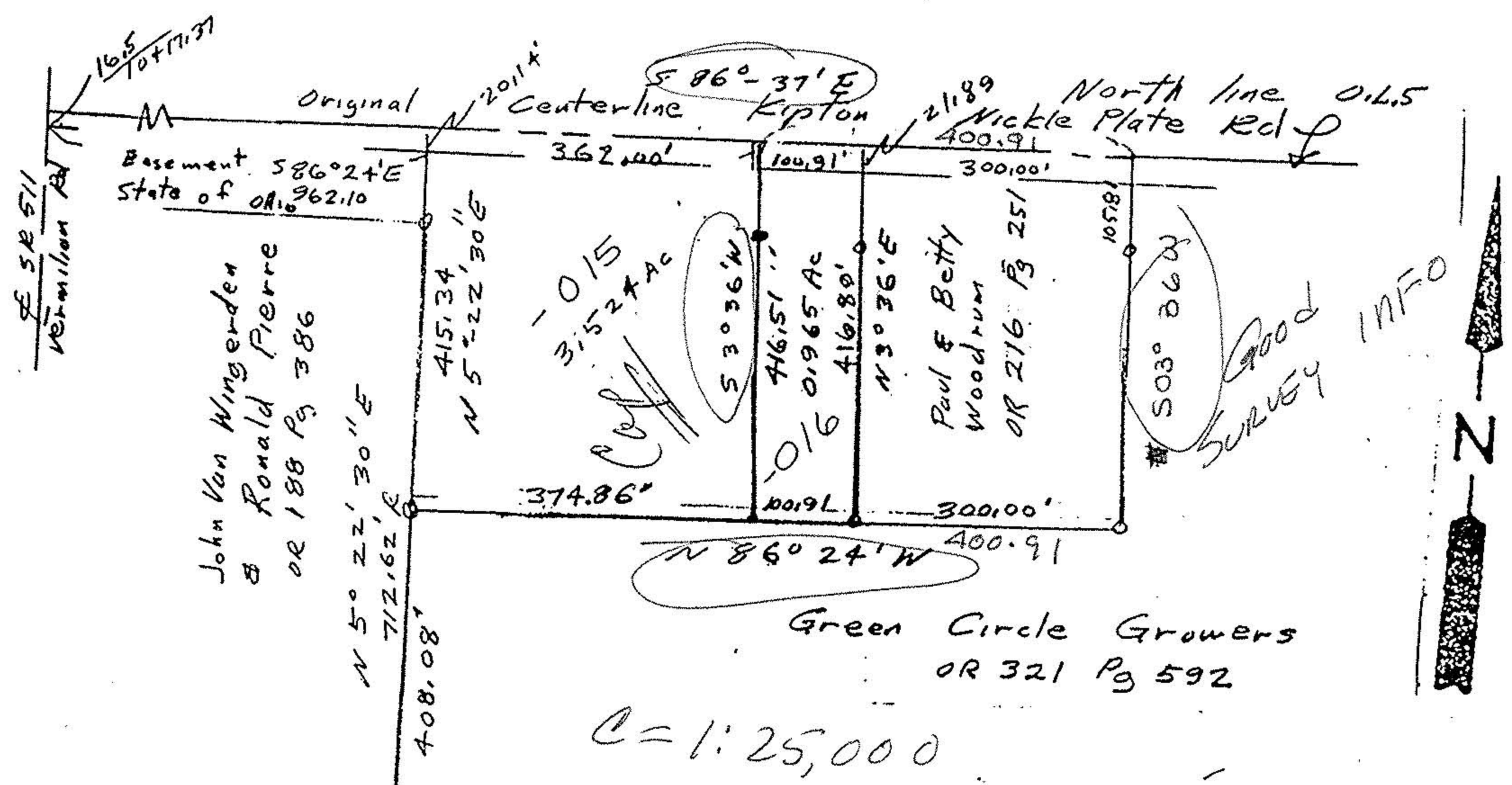



TOM ? Combination DEED ONLY



Div 296 Pg 612
 State of Ohio Easement
 2126 Acres Remainder
 o iron pipes fd
 • iron pins set
 John Poznywak
 Reg Surveyor



21670
 APPROVED
 LORAIN CO.
 MAP DEPT
 DATE

Survey of Survey Splits
 for Paul Woodrum
 Original Lot 5 Tract 10
 Camden Township
 Lorain County Ohio
 Scale 1" = 200' Dec 1995

