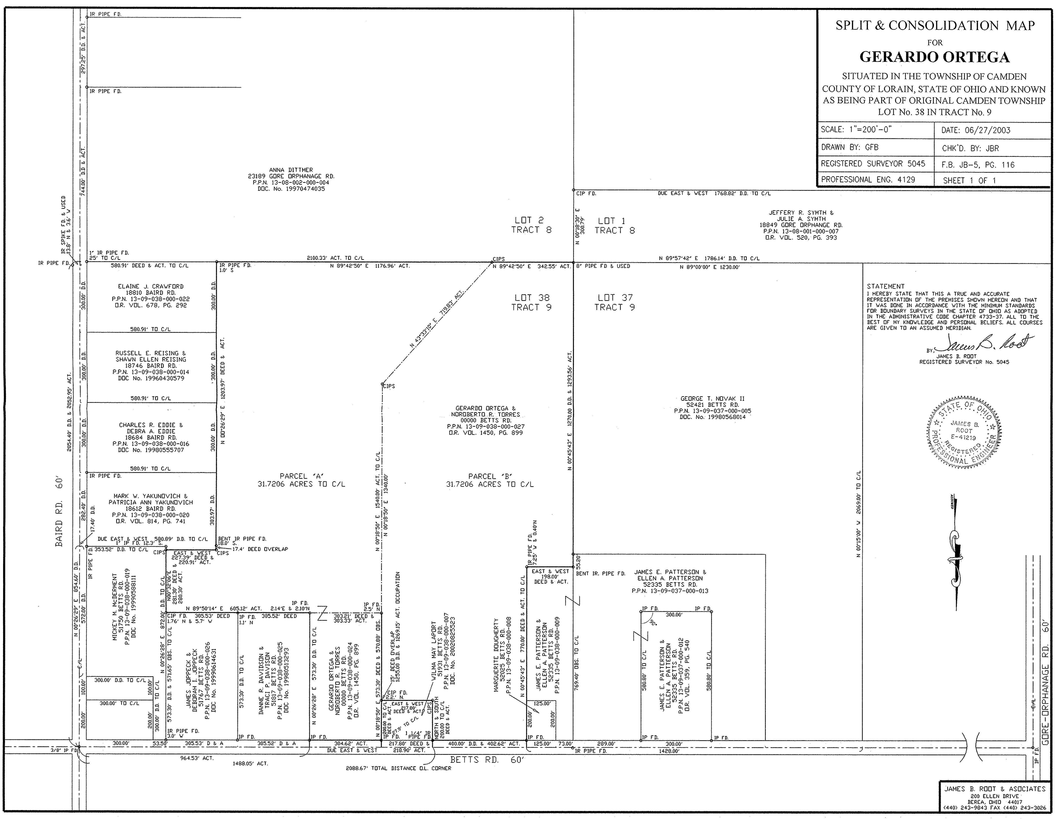

SPLIT & CONSOLIDATION MAP
FOR
GERARDO ORTEGA

SITUATED IN THE TOWNSHIP OF CAMDEN
COUNTY OF LORAIN, STATE OF OHIO AND KNOWN
AS BEING PART OF ORIGINAL CAMDEN TOWNSHIP
LOT No. 38 IN TRACT No. 9

SCALE: 1"=200'-0"	DATE: 06/27/2003
DRAWN BY: GFB	CHK'D. BY: JBR
REGISTERED SURVEYOR 5045	F.B. JB-5, PG. 116
PROFESSIONAL ENG. 4129	SHEET 1 OF 1

STATEMENT
I HEREBY STATE THAT THIS A TRUE AND ACCURATE REPRESENTATION OF THE PREMISES SHOWN HEREON AND THAT IT WAS DONE IN ACCORDANCE WITH THE MINIMUM STANDARDS FOR BOUNDARY SURVEYS IN THE STATE OF OHIO AS ADOPTED IN THE ADMINISTRATIVE CODE CHAPTER 4733-37. ALL TO THE BEST OF MY KNOWLEDGE AND PERSONAL BELIEFS. ALL COURSES ARE GIVEN TO AN ASSUMED MERIDIAN.

BY: James B. Root
JAMES B. ROOT
REGISTERED SURVEYOR No. 5045

STATE OF OHIO
JAMES B. ROOT
E-41219
REGISTERED
PROFESSIONAL ENGINEER

JAMES B. ROOT & ASSOCIATES
200 ELLEN DRIVE
BEREA, OHIO 44017
(440) 243-9843 FAX (440) 243-3026

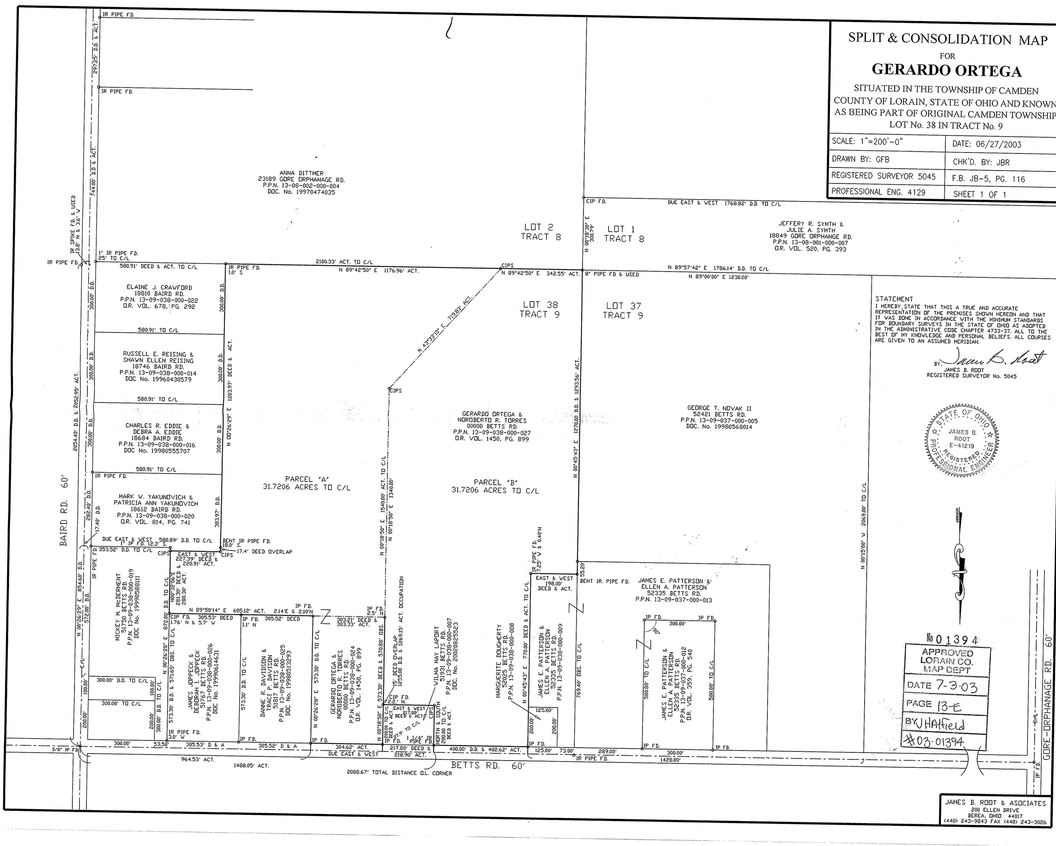
SPLIT & CONSOLIDATION MAP
FOR
GERARDO ORTEGA
SITUATED IN THE TOWNSHIP OF CAMDEN
COUNTY OF LORAIN, STATE OF OHIO AND KNOWN
AS BEING PART OF ORIGINAL CAMDEN TOWNSHIP
LOT No. 38 IN TRACT No. 9
SCALE: 1"=200'-0" | DATE: 06/27/2003
DRAWN BY: GFB | CHK'D. BY: JBR
REGISTERED SURVEYOR 5045 | F.B. JB-5, PG. 116
PROFESSIONAL ENG. 4129 | SHEET 1 OF 1
STATEMENT
I HEREBY STATE THAT THIS A TRUE AND ACCURATE REPRESENTATION OF THE PREMISES SHOWN HEREON AND THAT IT WAS DONE IN ACCORDANCE WITH THE MINIMUM STANDARDS FOR BOUNDARY SURVEYS IN THE STATE OF OHIO AS ADOPTED IN THE ADMINISTRATIVE CODE CHAPTER 4733-37. ALL TO THE BEST OF MY KNOWLEDGE AND PERSONAL BELIEFS. ALL COURSES ARE GIVEN TO AN ASSUMED MERIDIAN.
BY: James B. Root
JAMES B. ROOT
REGISTERED SURVEYOR No. 5045
STATE OF OHIO
JAMES B. ROOT
E-41219
REGISTERED
PROFESSIONAL ENGINEER
JAMES B. ROOT & ASSOCIATES
200 ELLEN DRIVE
BEREA, OHIO 44017
(440) 243-9843 FAX (440) 243-3026

#01394
APPROVED
LORAIN CO.
MAP DEPT
DATE 7-3-03
PAGE 13-E
BY JHAFIELD
#03-01394

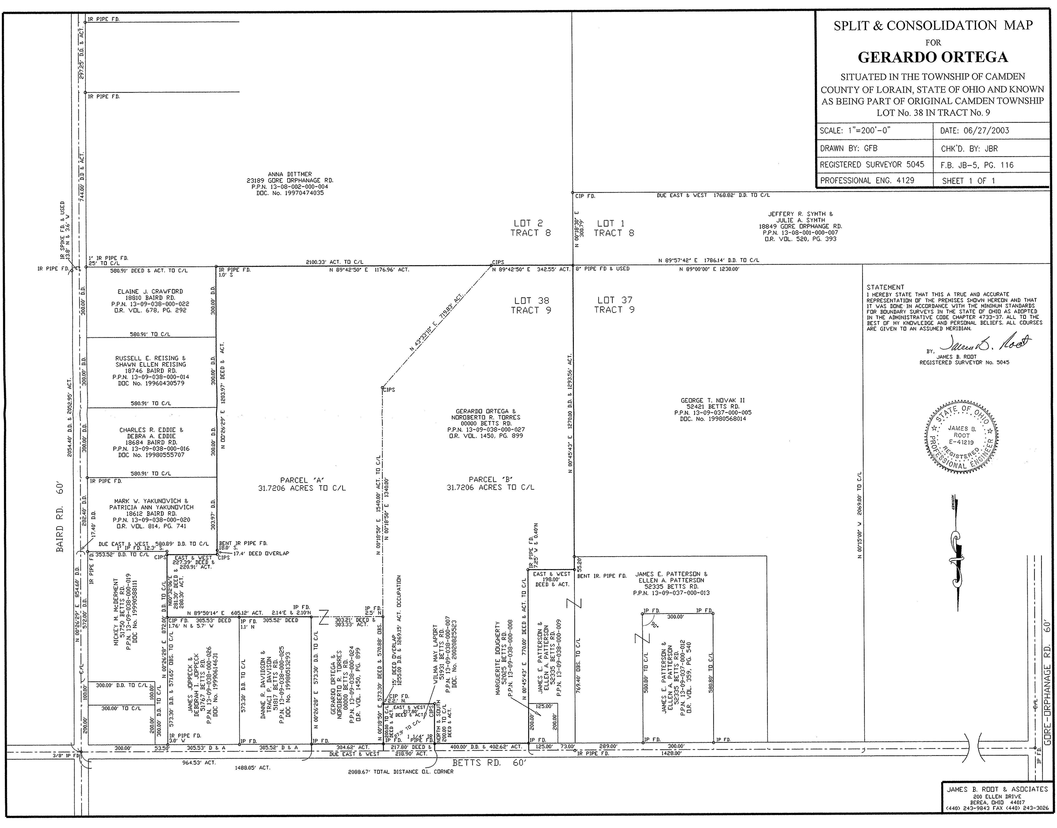
SPLIT & CONSOLIDATION MAP
FOR
GERARDO ORTEGA
SITUATED IN THE TOWNSHIP OF CAMDEN
COUNTY OF LORAIN, STATE OF OHIO AND KNOWN
AS BEING PART OF ORIGINAL CAMDEN TOWNSHIP
LOT No. 38 IN TRACT No. 9
SCALE: 1"=200'-0" | DATE: 06/27/2003
DRAWN BY: GFB | CHK'D. BY: JBR
REGISTERED SURVEYOR 5045 | F.B. JB-5, PG. 116
PROFESSIONAL ENG. 4129 | SHEET 1 OF 1
STATEMENT
I HEREBY STATE THAT THIS A TRUE AND ACCURATE REPRESENTATION OF THE PREMISES SHOWN HEREON AND THAT IT WAS DONE IN ACCORDANCE WITH THE MINIMUM STANDARDS FOR BOUNDARY SURVEYS IN THE STATE OF OHIO AS ADOPTED IN THE ADMINISTRATIVE CODE CHAPTER 4733-37. ALL TO THE BEST OF MY KNOWLEDGE AND PERSONAL BELIEFS. ALL COURSES ARE GIVEN TO AN ASSUMED MERIDIAN.
BY: James B. Root
JAMES B. ROOT
REGISTERED SURVEYOR No. 5045
STATE OF OHIO
JAMES B. ROOT
E-41219
REGISTERED
PROFESSIONAL ENGINEER
JAMES B. ROOT & ASSOCIATES
200 ELLEN DRIVE
BEREA, OHIO 44017
(440) 243-9843 FAX (440) 243-3026