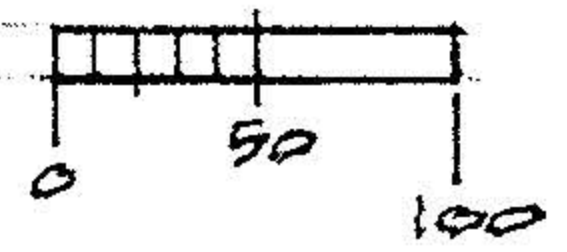


SCALE: 1" = 100'



NORTH

DIANNE A. & BRIAN D. FORTUNE
O.R. VOL. 928, PG. 914

R.R. SPIKE SET

S 86° 57' 52" E
246.86

0.14566
AC.

S 81° 08' 40" W
249.49'

LORAIN COUNTY METRO. PARK DISTRICT
O.R. VOL. 672, PGS. 850-852

O.L. 19
O.L. 22

P.W. NAIL SET

JOSEPH N. & CYNTHIA M. BARKHIMER
O.V. 1224, PG. 3

#22490


APPROVED
LORAIN CO.
MAP DEPT

DATE 4-1-98

PAGE 13-A

BY K. Colbert

#22490



MAP OF PARCEL SPLIT SURVEY

PREPARED FOR BRIAN FORTUNE

PART OF ORIG. CAMDEN TWP. LOT 22, TRACT II
LORAIN COUNTY, OHIO

K. E. McCARTNEY & ASSOCIATES

REF: SPLIT FROM RP. # 13-11-022-000-013

FEB. 1998

#985725-B

LORAIN CO. METRO. PARK DD.
1186.24

O.L. 20
O.L. 21

O.L. 19 O.L. 18
O.L. 22 O.L. 23

JOSEPH &
CYNTHIA
BARKHIMER

HELEN
BARTUS

581'

581'

STEVEN
PIROCH

STEVE &
GEORGE
MATUS

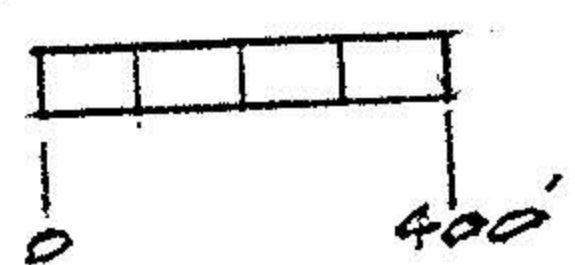
DALLAS &
SHARON
JONES

EVA. L. RIDER
(REMAINDER)

GORE-ORPHANAGE RD.

U.S. RT. 20 (OBERLIN-HORZWALK RD.)

SCALE: 1" = 400'



NORTH

MAP OF REMAINING ACREAGE
PREPARED FOR BRIAN FORTUNE

PART OF ORIG. CAMDEN TWP. LOT 22, TRACT II
LORAIN COUNTY, OHIO

K. E. McCARTNEY & ASSOCIATES

FEB. 1998

#985725-B