
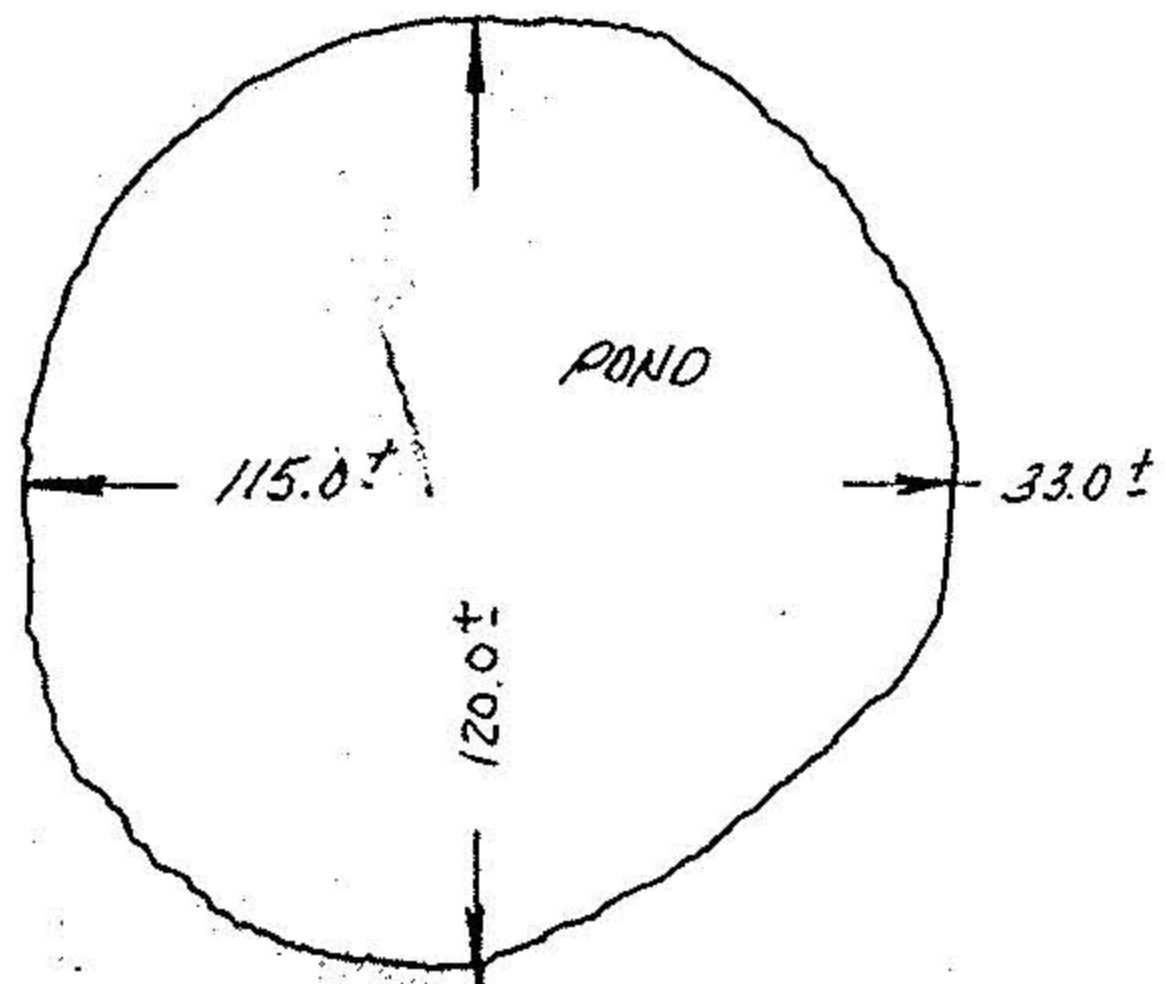
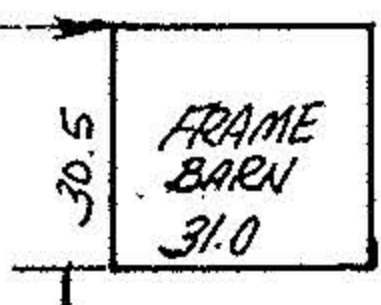


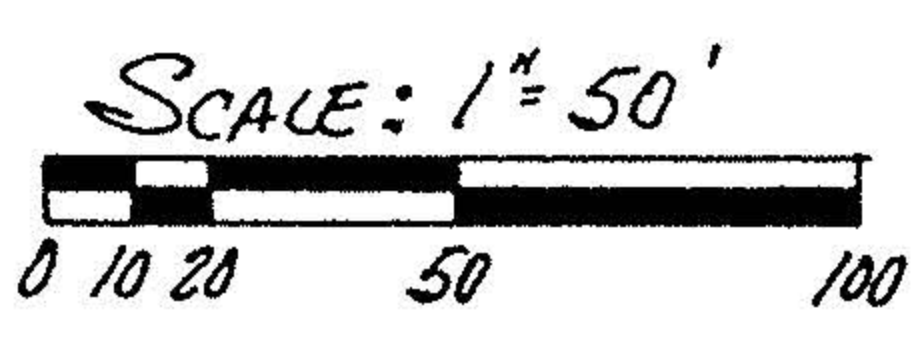
N. 79° 28' 52" E.

328.95

123.5 ±



FLOOD DECLARATION
 Located in Zone "C"
 Area of minimal flooding
 Community Panel 390346-0110C
 Map Revised September 30, 1988

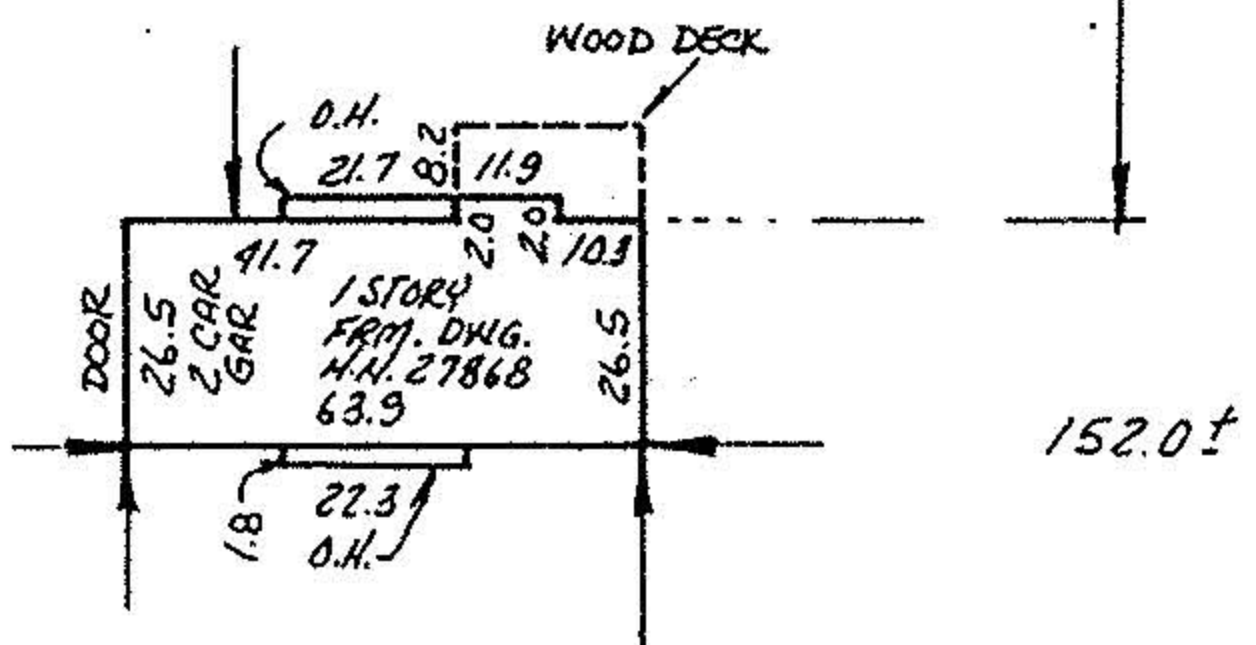


N. 4° 18' 00" E.
785.82

870.32
S. 4° 22' 00" W.

401.8

275.0



101.5 ±

152.0 ±

212.0 ±

212.0 ±

646.51

317.00

S. 85° 38' 00" E.

N. 85° 38' 00" W.

OSBOURNE ROAD 40'

NO. 322581
PG. 2 OF 2