


PROPERTY SPLIT MAP

DAVID & DARCEL OAS

BEING PART OF ORIGINAL COLUMBIA TOWNSHIP LOT No. 98
COUNTY OF LORAIN, STATE OF OHIO

SCALE 1" = 60'

NOV. 11, 1999



BY
James B. Root

12-00-098-000-028
VIOLET B. CARR, VAUGHN G. CARR SR. AND LINDA S. SHIVAK-CARR
INSTR. No. 644104/1506
645.14' DEED & ACT. TO C
CIPS

12-00-098-000-027
DAVID R. OAS & DARCEL A. OAS
O.R. VOL. 0961, PG. 0327

PARCEL No. 1
2.7989 ACRES
②
HOUSE No. 27968
-061

PARCEL No. 2
2.2012 ACRES
①
-060

12-00-098-000-036
MICHAEL F. HODOUS & SHARI A. HODOUS
O.R. VOL. 0754, PG. 0559

#00302

APPROVED LORAIN CO. MAP DEPT
DATE 12-20-99
PAGE 12-A
BY <i>J. Root</i>
#99-00302

HAWKE RD.

N 04° 32' 00" E
337.25' DEED & ACT.

IR. PIN FD.

IR. PIN FD.

GAS TRANSMISSION LINE

337.25' TO C
N 04° 32' 00" E

CULVERT

337.25' DEED & ACT. TO C

N 04° 18' 00" E

CIP USED 10" DEEP

361.51'

646.51' DEED & ACT.

285.00'

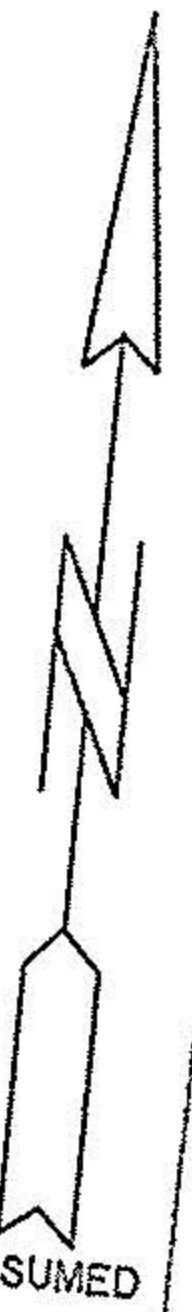
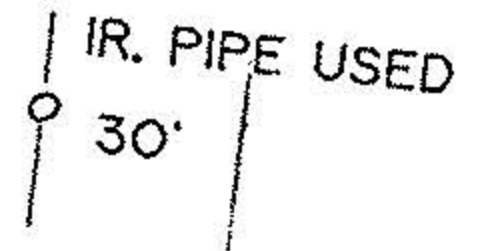
N 85° 38' 00" W

OSBORNE RD.

CIPS 606.2' DD. & ACT. IR. PIPE FD.

IR. ROOT

IR. MON. USED



ASSUMED