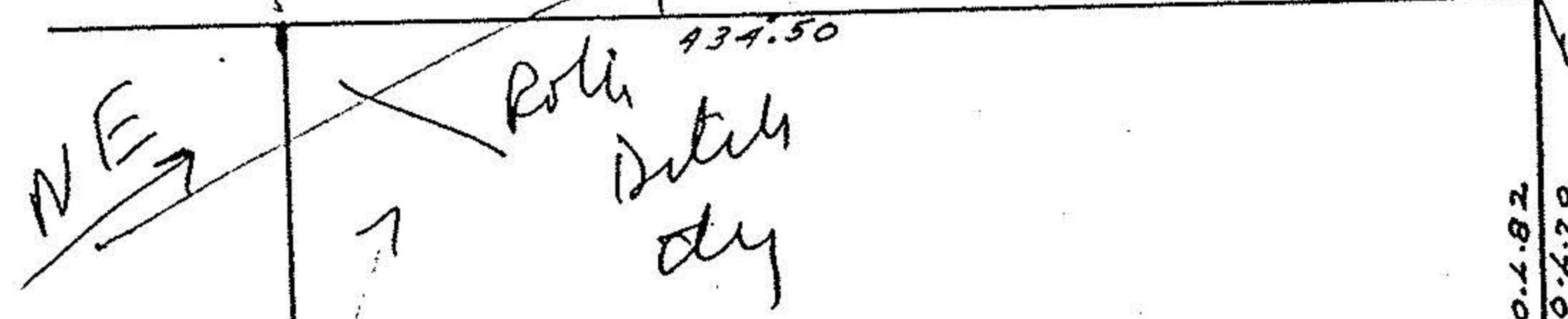


WILLIAM B. BARTON
 Reg. Land Surveyor No. 4438
 188 PARKWOOD AVENUE
 AVON LAKE, OHIO 44012
 TELEPHONE (216) 933-6662


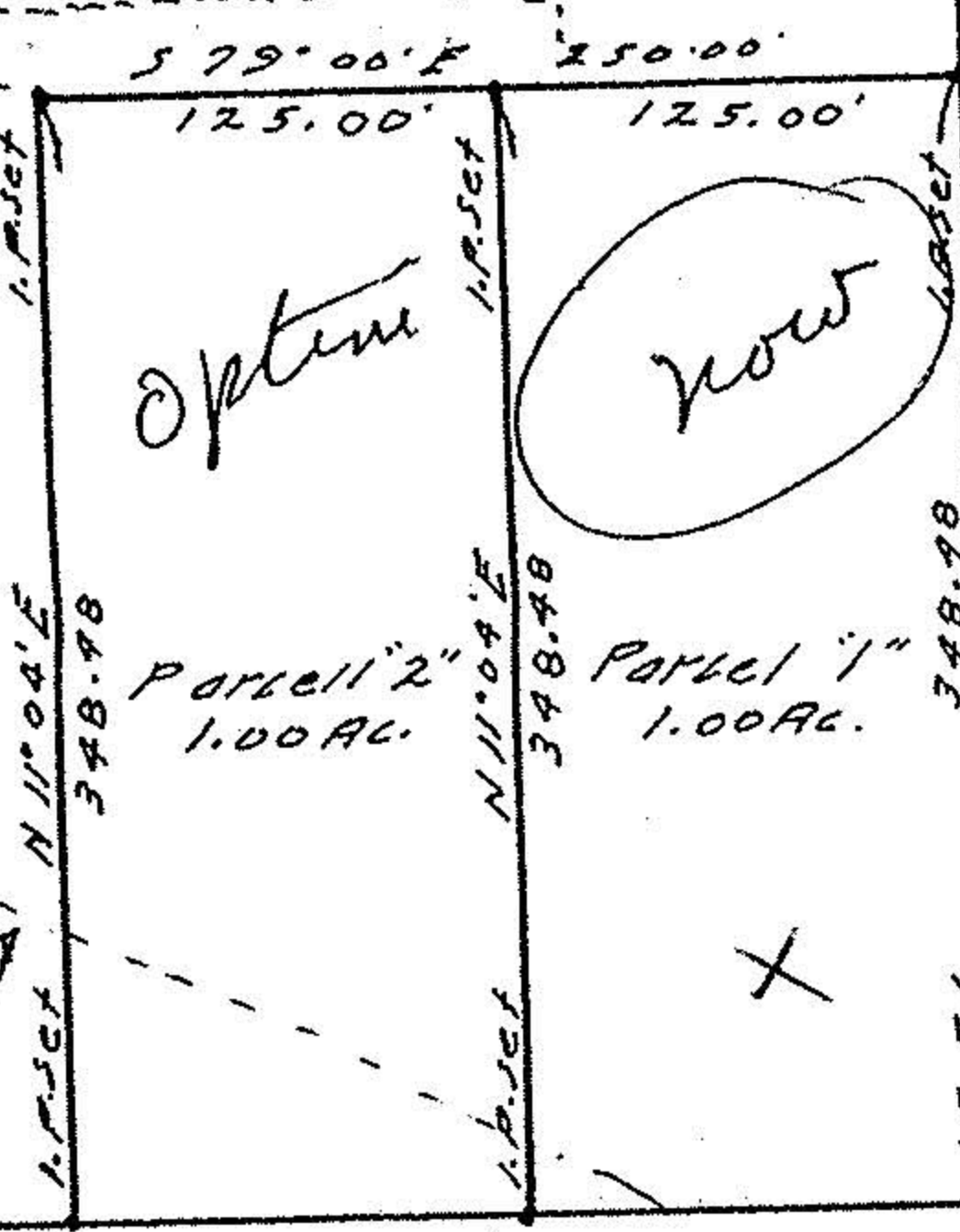


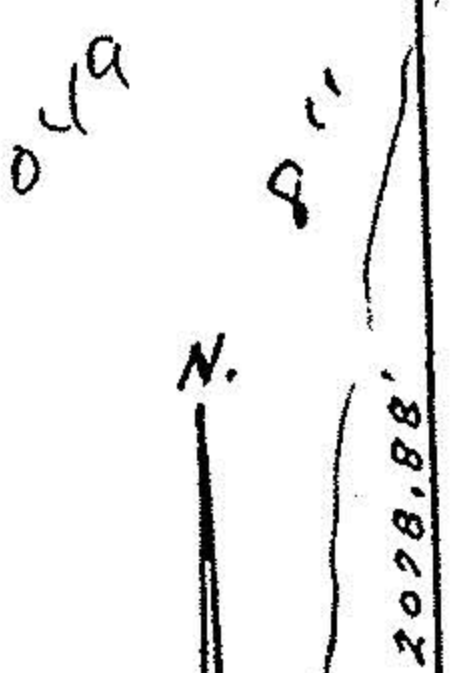
12-00-082-000

#17478

12-00-082-B



Kenneth W. Roth D.V. 1953 Pg 284
 12-00-082-000-021
 20.00 AC.



12-00-082-B-000

SURVEY
 of
 Part of Original Lot No. 82, Columbia
 Township, Lorain County, Ohio.
 Scale 1"=100' February 23, 1987

Note:
 Information for the above 20.00 acre parcel
 conveyed to Kenneth W. Roth taken from a
 survey made by J.H. Getz, Reg. Surveyor,
 June 20, 1959.

APPROVED
 LORAIN CO.
 MAP DEPT.
 DATE 6-11-87
 PAGE 2-00-082-B
 BY C. FRANCIS
 VOID AFTER 17478

STATE OF OHIO
 WILLIAM B. BARTON
 4438
 REGISTERED
 SURVEYOR