
12-00-061-000-022
12-00-061-B
ROBERT B. HENKE
VOL. 553 PAGE 120
220.00 REC. & MEAS.
I.P.Fd.
RAILS OVER LINE
ACREAGE
PARCEL
GARRISON
NEAL
REEMAN
BLDG. LOT
1.0643
0.6217
0.7259
IN R/W
0.3195
0.0764
0.0892

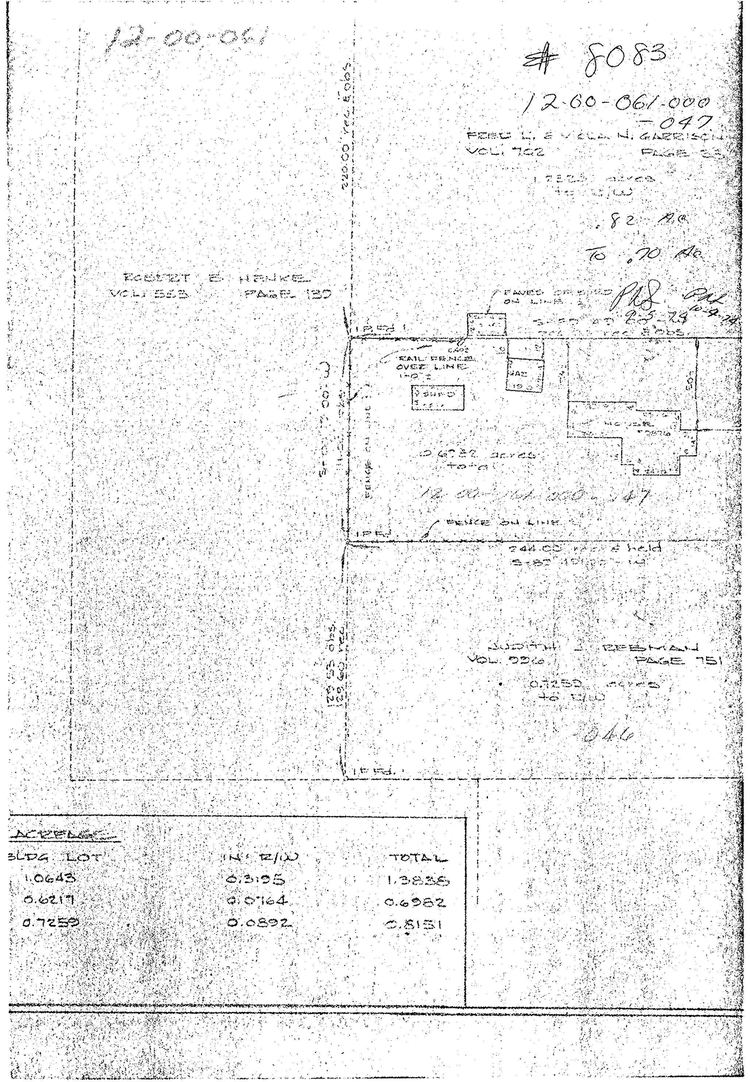
12-00-061
8083
12-00-061-000-047
FRED L. & VELMA N. GREEISEN
VOL. 702 PAGE 23
ROBERT B. HENKE
VOL. 553 PAGE 120
220.00 REC. & MEAS.
FENCES OFFSET ON LINE
RAIL FENCE OVER LINE
0.6982 acres total
12-00-061-000-047
FENCE ON LINE
244.00 REC. & MEAS.
JUDITH L. REEMAN
VOL. 0256 PAGE 751
0.7259 acres total
046
I.P.Fd.
ACREAGE
BLDG. LOT
IN R/W
TOTAL
1.0643
0.3195
1.3838
0.6217
0.0764
0.6982
0.7259
0.0892
0.8151


NORTH
MAY, 1974
SCALE: 1" = 40
BOUNDARY & LOCATION SURVEY
OF
0.6982 ACRES
PART OF
ORIGINAL LOT 61
COLUMBIA TOWNSHIP
COUNTY OF LORAIN
STATE OF OHIO
PREPARED FOR:
ELIZA E. & LAURA NEAL
SEAWAY TITLE CO.
ELYRIA, OHIO
PREPARED BY:
FOOZ & ASSOCIATES
REGISTERED SURVEYORS
N. RIDGEVILLE, OHIO
COUNTY ROAD 60