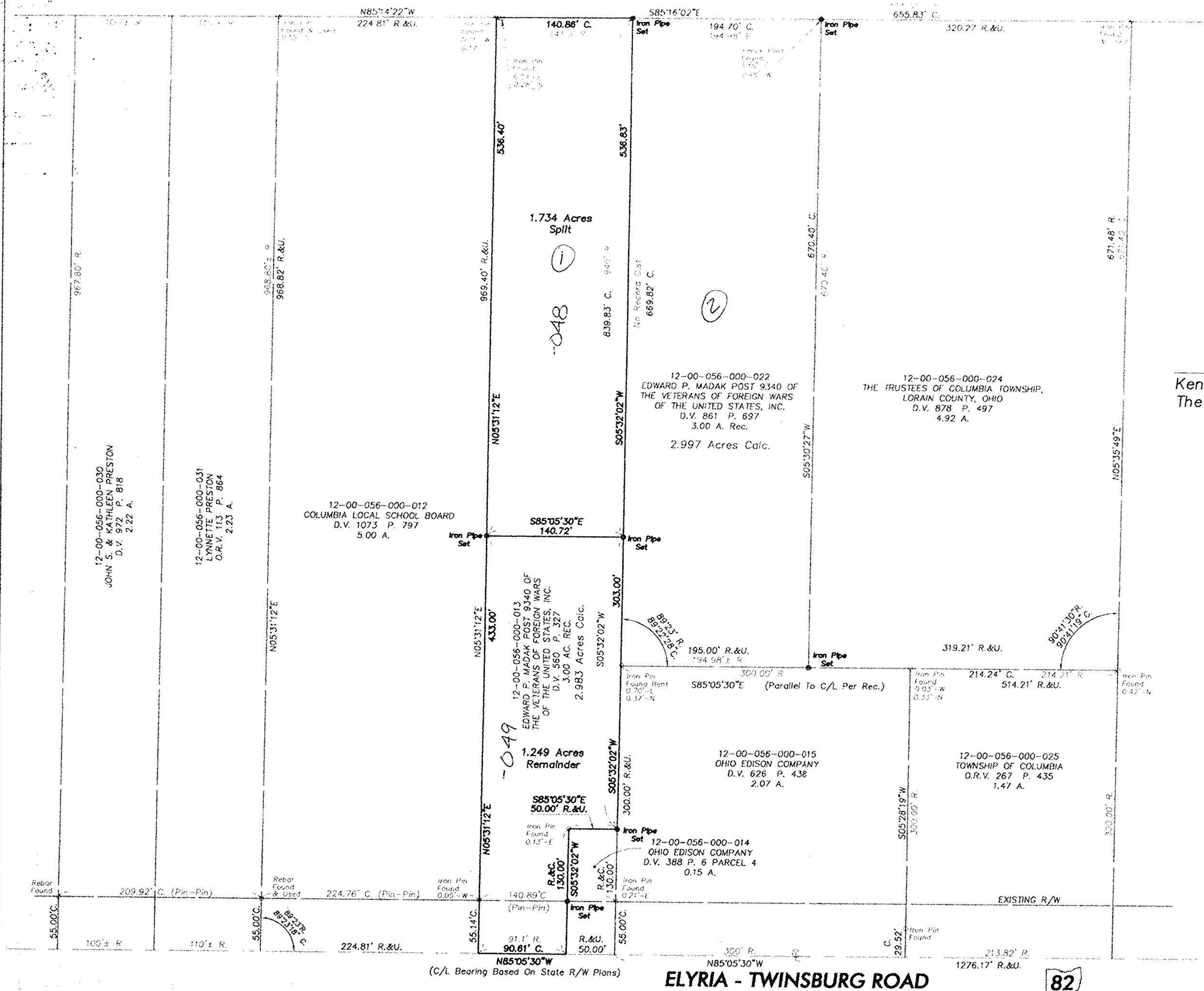
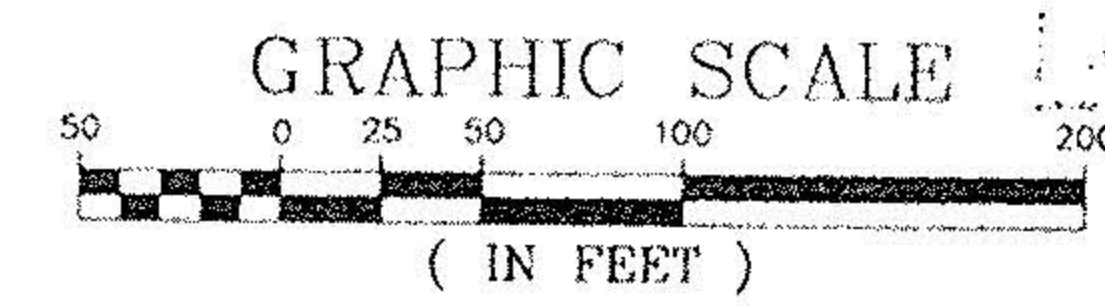




#00217
 APPROVED
 LORAIN CO.
 MAP DEPT.
 DATE 9/23/99
 CASE 12-00-056 A
 BY 7. Spill
 00217




Kenneth P. Carney, P.E., P.S. Date
 The Lorain County Engineer



COLUMBIA - WEST RIVER ROAD

PLANS PREPARED BY:
LORAIN COUNTY ENGINEER
 JOB VFW PARCEL SPLIT FOR
 COLUMBIA TOWNSHIP
 TOWNSHIP COLUMBIA TOWNSHIP
 LOCATION SR 82 & COL. W. RIVER
 DRAWN BY RFB DATE 1/16/98
 FIELD BOOK
 CAD FILE 1270201.SURVEY



ELYRIA - TWINSBURG ROAD



(C/L Bearing Based On State R/W Plans)