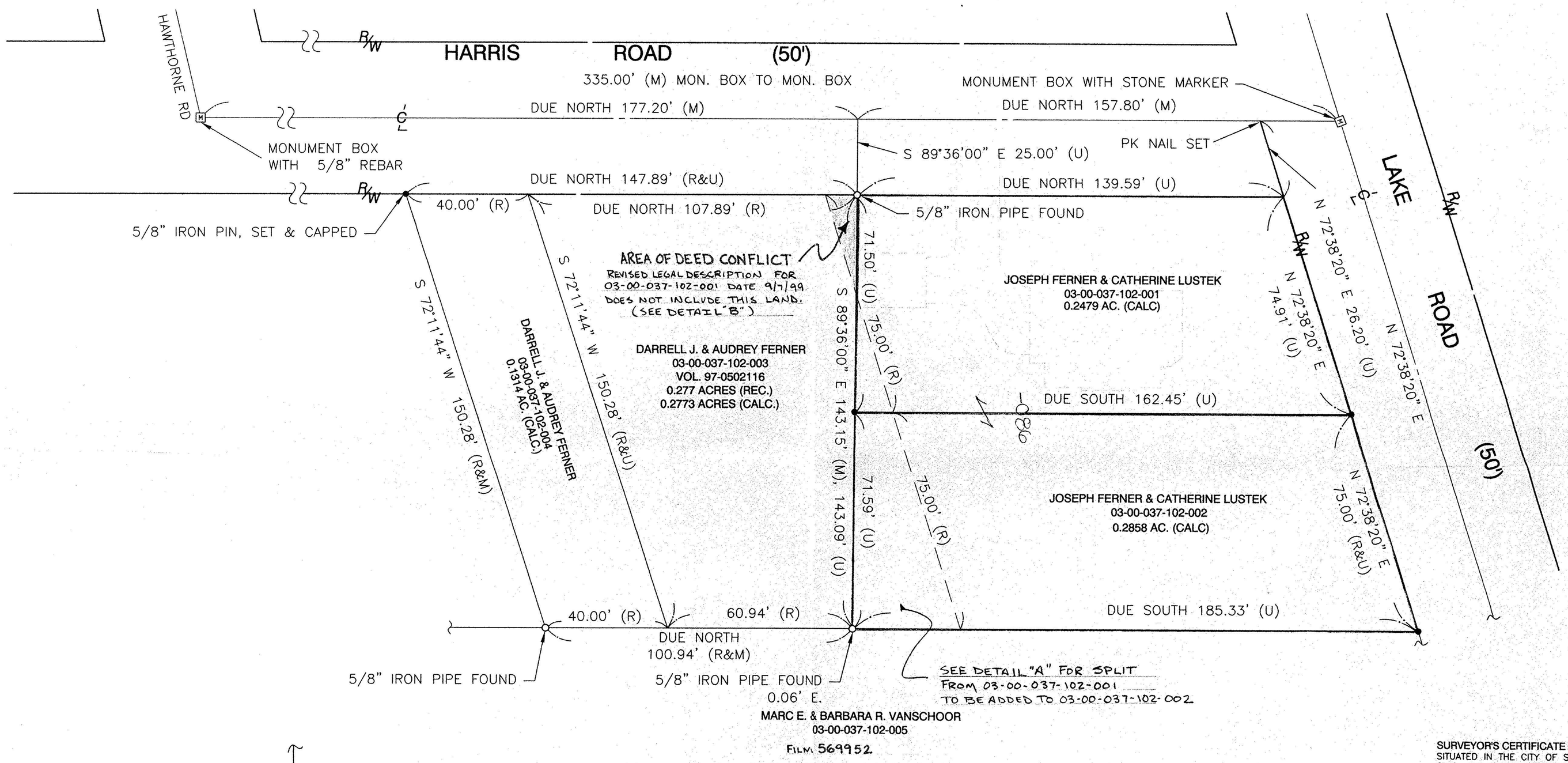

LEGEND

- ⊠ MONUMENT BOX
- • IRON PIN SET
- ○ IRON PIN FOUND

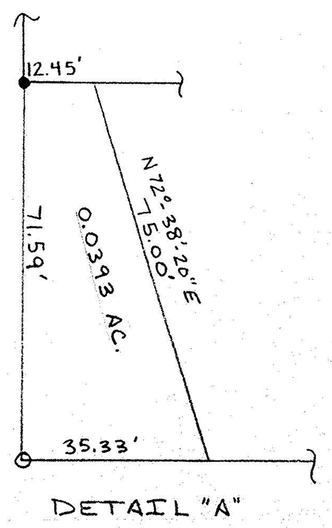

DETAIL "A"

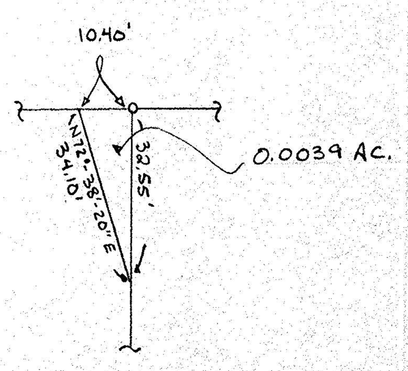

DETAIL "B"

#00220
APPROVED
LORAIN CO.
MAP DEPT.
DATE 9/27/99
3-00-037-A
00220

SURVEYOR'S CERTIFICATE

SITUATED IN THE CITY OF SHEFFIELD LAKE, COUNTY OF LORAIN, STATE OF OHIO, AND KNOWN AS BEING PART OF ORIGINAL SHEFFIELD TOWNSHIP LOT NO. 37. DIMENSIONS SHOWN ON THIS MAP ARE EXPRESSED IN FEET AND DECIMAL PARTS THEREOF AND ALL BEARINGS ARE TO AN ASSUMED MERIDIAN AND ARE USED TO INDICATE ANGLES ONLY. PERMANENT MONUMENTS WERE FOUND OR SET AT ALL POINTS INDICATED. I HEREBY CERTIFY THAT I HAVE SURVEYED THE PREMISES AND PREPARED THIS MAP AND THAT SAID MAP IS CORRECT.

Doug Mosley
DOUG MOSLEY
REGISTERED SURVEYOR NO. 6303

STATE OF OHIO DOUGLAS H. MOSLEY 6303 REGISTERED PROFESSIONAL SURVEYOR

\99573\SURVEY_A.DWG
REVISIONS
9/6/99 ISSUE 0

GRAPHIC SCALE
0 10 20 40
(IN FEET)

NORTH

BOUNDARY SURVEY AND SPLIT MAP
FOR P.P.N. 03-00-037-102-001, -002, -003
VILLAGE OF SHEFFIELD LAKE, COUNTY OF LORAIN,
STATE OF OHIO, PART OF O.L. NO. 37
SHEFFIELD TOWNSHIP

BRAMHALL
ENGINEERING AND SURVEYING CO., INC.
37307 HARVEST DRIVE AVON, OHIO 44011
(440) 934 - 7878 (440) 934 - 7879 FAX

SHEET 1 OF 1
JOB NO. 99-573