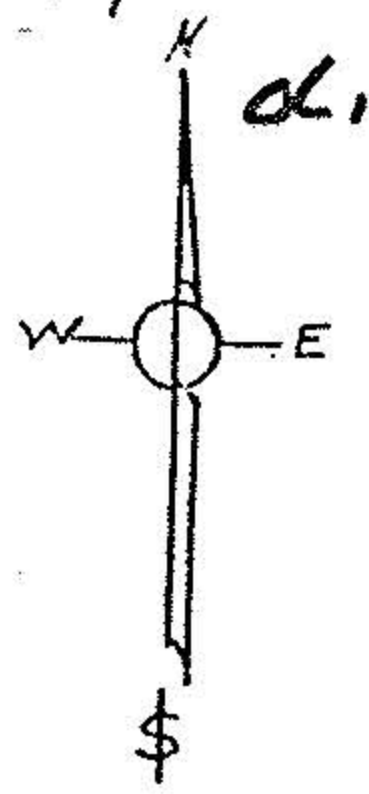


SURVEY  
FOR  
WALTER D. RIVERS


3-00-032-107-3  
d. 32

Situated in the City of Sheffield Lake, County of Lorain and State of Ohio. Part of Original Sheffield Township Lot N<sup>o</sup> 32.

— Distances as shown. Bearings are assumed & are for describing angles only. —



Scale 1" = 50'  
May 22, 1973

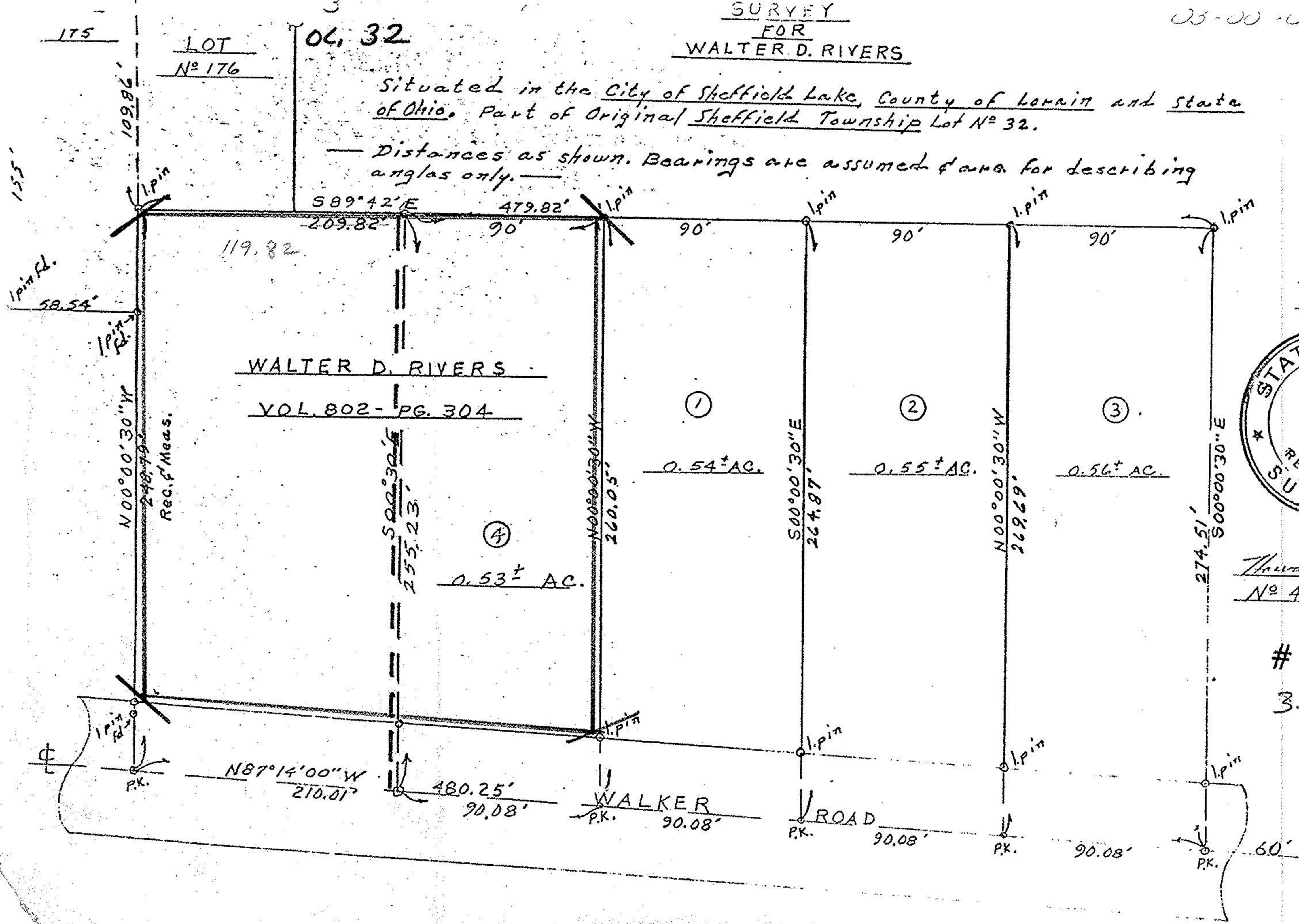


Howard E. Smith, F.S.  
No. 4403 (OHIO)

#10328

3-00-032-A

~~MAY 1 1973~~



LOT  
N<sup>o</sup> 176

3  
06.32

WALTER D. RIVERS  
VOL. 802 - PG. 304

①

0.54± AC.

②

0.55± AC.

③

0.56± AC.

④

0.53± AC.

WALKER  
ROAD

ROAD

N87°14'00"W  
210.01'

480.25'  
90.08'

90.08'

90.08'

90.08'

60'

N00°00'30"W  
248.79'

REC. & MEAS.

S00°00'30"E  
255.23'

N00°00'30"W  
260.05'

S00°00'30"E  
264.87'

N00°00'30"W  
269.69'

S00°00'30"E  
274.51'

175

109.86'

155'

58.54'

589°42'E  
209.82'

479.82'

90'

90'

90'

119.82'

1 pin

1 pin

1 pin

1 pin

1 pin

1 pin

1 pin

1 pin

1 pin

1 pin

1 pin

PK.

PK.

PK.

PK.

PK.