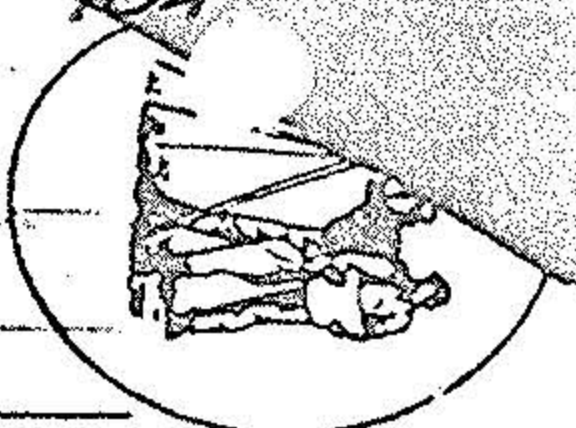


07-00-015-10A

7-00-015-A



BAINBRIDGE ROAD 60'

S 89° 54' 30" E

90.00 USED

I.P. USED @ S/L 7

319.60
REC & HELD

105 TO OBS
10500 REC.

74.90 OBS
7500 REC.

319.60
REC & HELD

68.90 OBS
6800 REC

I.P. FO. 0.05 N

I.P. FO
0.05 N

I.P. USED

I.P. SET

I.P. FO
0.18 N


I.P. FO
0.05 N

WEST POINT DRIVE

S/L 105

S/L 106

IRELAND & BETTY
MARZUKA
VOL 1045 PG. 212



0.4339 ACRES

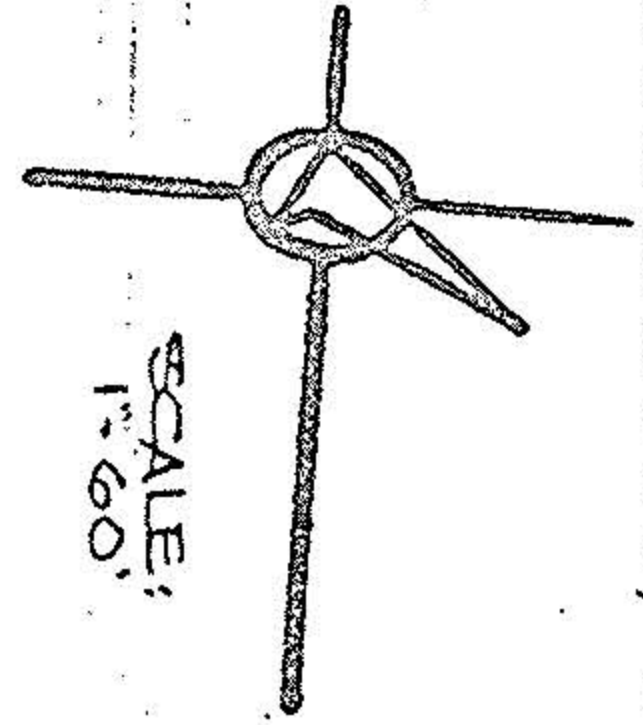
07-00-015-104-034

S 0° 15' 30" W 210.00 USED

SHIRLEY ANN PARKS
VOL 1090 PG. 810 REL # 2

DATE
MAY 1977

N



SCALE:
1" = 60'

POINT WEST HOMES
VOL 21 PGS. 8 & 9

SURVEY
OF PART OF

ORIGINAL RIDGEVILLE
TOWNSHIP LOT NO. 15

CITY OF N. RIDGEVILLE

COUNTY OF LORAIN

STATE OF OHIO

I.P. SET
50.00 USED
N 89° 54' 30" W

PREPARED BY:

PREPARED FOR:

FOOR AND ASSOC.
LAND SURVEYORS
N. RIDGEVILLE

H.G.M. REALTY
AND
MIDLAND TITLE SECURITY



J. R. FOOR & ASSOCIATES, SURVEYORS
3536 CENTER RIDGE
N. RIDGEVILLE, OHIO 44039

OFFICE 327-4776
CLEVELAND 770-5789

10589

7-98