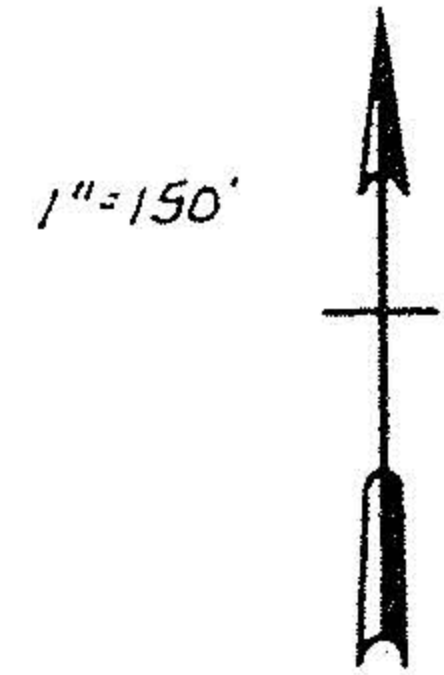
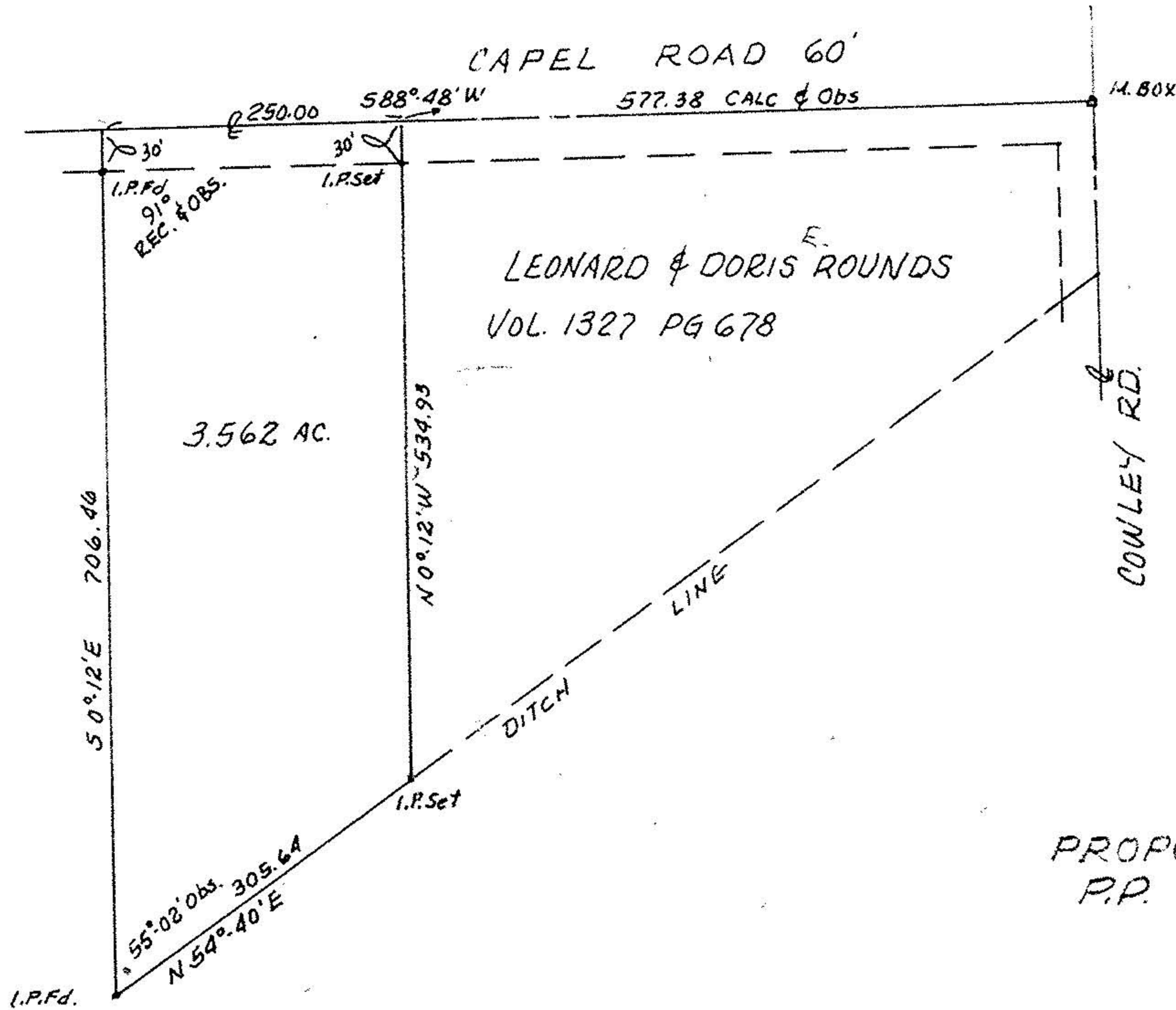



HAROLD R. & LAVERNE FOX  
VOL 1183 PG 841



#17734

APPROVED	
LORAIN CO.	
MAP DEPT.	
DATE 10-23-87	
PAGE 11-00-018-B	
BY C. Francis	
VOID AFTER	17734

PROPOSED PARCEL SPLIT.  
P.P. # 11-00-018-000-037



PART of ORIG. EATON TWP. LOT 18  
 NOW in CITY of , OHIO  
 LORAIN COUNTY, OHIO

THIS IS A PLAT OF SURVEY:  
 FOR LEONARD & DORIS ROUNDS  
**McGLINCHY & ASSOCIATES INC.**  
 APRIL 1984 #848272

T.M.P. 11-00-018 B