

11-00-003-000-027  
JVL BISHOP LIMITED LIABILITY  
COMPANY O.R.V. 1317 P.265

11-00-003-000-029  
JVL BISHOP LIMITED LIABILITY  
COMPANY O.R.V. 1317 P.261

CAPEL RD. 60'

MON BOX

NW COR. D.L. 3

933.79 M.

RD. 60' DUE SOUTH

N 89°37'35"E  
1271.71' R

463.95 R

(-009)  
MARY SINKOVICH &  
MONICA MORABITO  
O.R.V. 727 P.332

608.08 R.

(-014)  
JAMES H. & CHERY L. PETTY  
O.R.V. 745 P.324

MON BOX

11-00-003-000-026  
LAURA BENNETT  
O.R.V. 1061 P.659

62.1540 AC - REM

CAPEL

RD. 60'

N 89°43'23"E 100.00  
350.00'

SET 30.00'  
(-027)  
1.2454 AC  
1.6012 AC  
COMB.

SET 30.00'  
(-029)  
1.7677 AC  
2.2727 AC  
COMB.

SET 30.00'  
S 89°43'23"W 100.00  
696.97' R.

(-010)  
BEVERLY ANN WARD  
O.R.V. 658 P.670

0.3558 AC  
0.5050 AC  
0.2869 AC  
0.0689 AC  
246.97'  
VIRGINIA VEGA BISHOP  
O.R.V. 1185 P.949  
1.4174 AC - REM

63.5714 AC  
COMBINED

REVISION: 10-10-96  
*David L. Elwell*  
REG. SURV. NO. 6333

#22137

APPROVED  
LORAIN CO.  
MAP DEPT.  
DATE 4-10-97  
PAGE 11-K  
BY R. BELL  
VOID AFTER # 22137

LEGEND  
○ 5/8" RBR W/  
CAP SET  
□ MON BOX Fd.  
● RRS Fd.

# SURVEY MAP

PART OF ORIG. EATON TOWNSHIP  
LOT No. 3

TOWNSHIP OF EATON COUNTY OF LORAIN

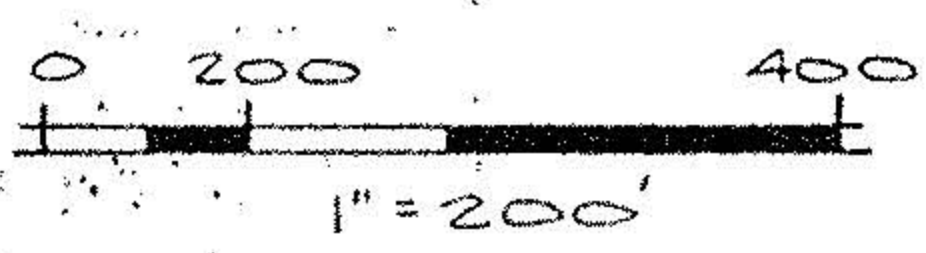


STATE OF OHIO  
3-1-96

REVISED 10-10-96

PREPARED BY:

KS ASSOCIATES INC.  
ENGINEERS SURVEYORS

*Phillip A. Rosebeck*  
REG. SURVEYOR No. 6696



92595-D