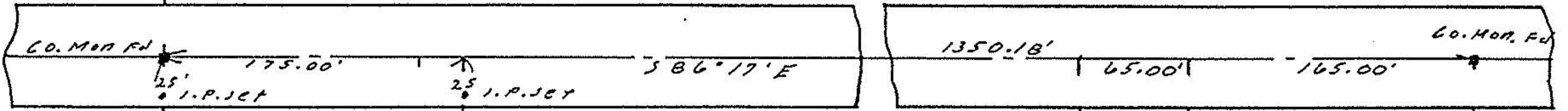



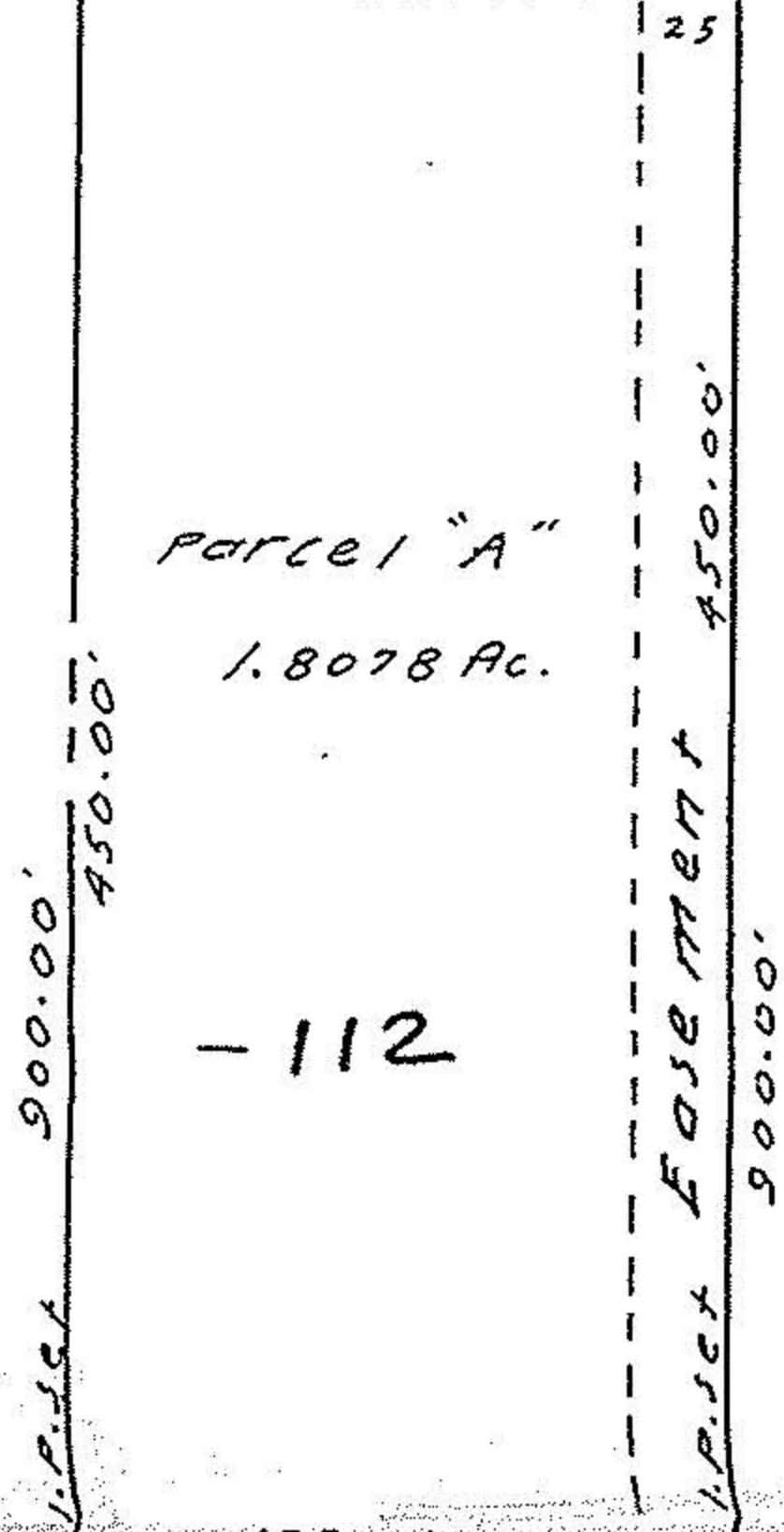
WILLIAM B. BARTON
 Reg. Land Surveyor No. 1138
 188 PARKWOOD AVENUE
 AVON LAKE, OHIO 44012
 TELEPHONE (216) 933-6662

BANKS ROAD 60'



Parcel "A"
 1.8078 Ac.

-112

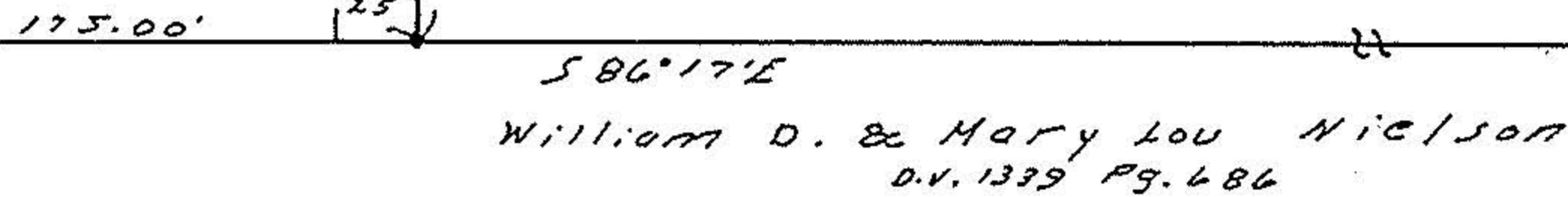

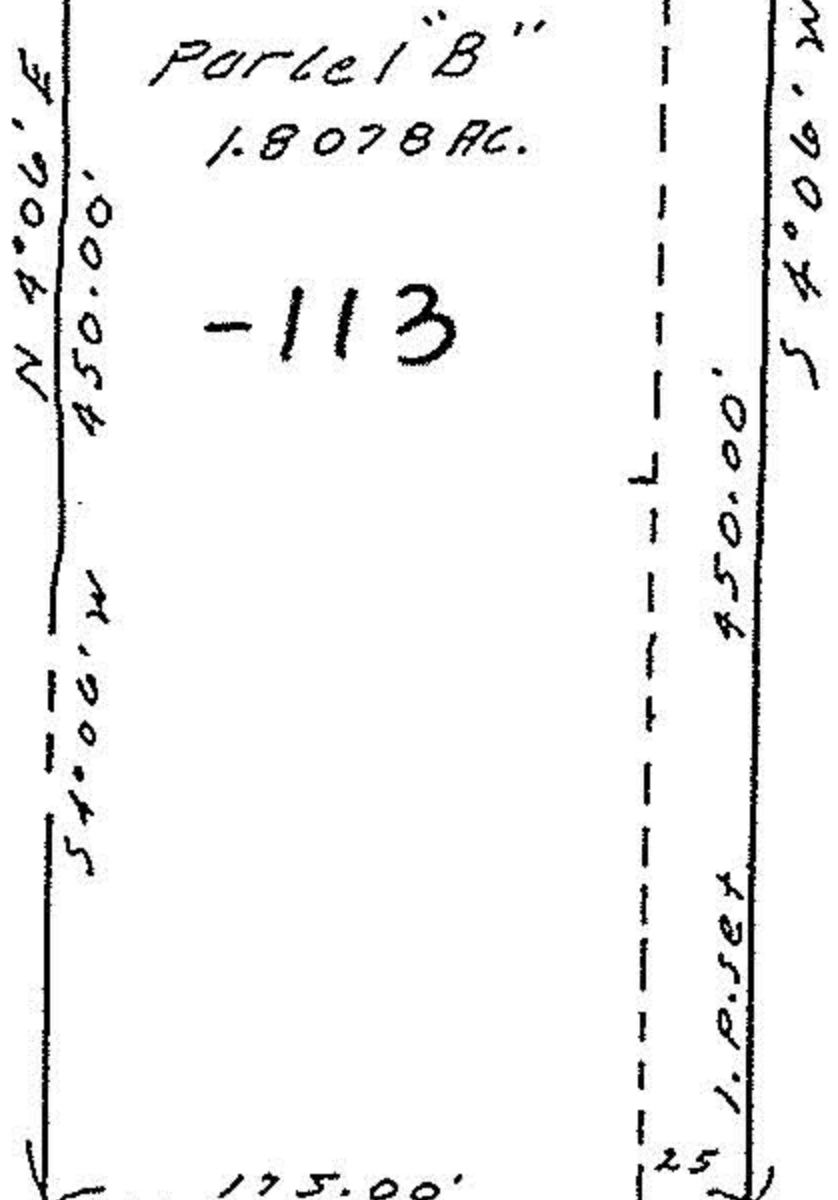


Vincent W. Banks D.V. 1249 Pg. 178

-114

Parcel "B"
 1.8078 Ac.

-113



#16704
 APPROVED
 LORAIN CO.
 MAP DEPT.
 DATE 4-24-86
 PAGE 10-00-024-A
 BY C. FRANCIS
 VOID
 AFTER



SURVEY
 of
 Part of Section No. 24, Carlisle
 Township, Lorain County, Ohio.
 Scale 1"=100', Aug. 10, 1985.