

Copy Tax Map Dept

10-00-014-11

10-00-014-000-131

LEWIS. W. HALL

GEOPHYSICAL SURVEYS LAND SURVEYS TOPOGRAPHICAL SURVEYS

Registered Surveyor

201 EAST 14TH STREET

ELYRIA, OHIO


No. 3975

Phone A/C 216 - 323-2062


#12956

SURVEY FOR DONALD R. & JOYCE IGNATZ 0.08 ACRES Surveyed by L.W.Hall
 Being part of Original Section 14 Carlisle Twp. Reg. Surveyor No. 3975
 Lorain County, State of Ohio April 1979
 Scale 1" equal 100 Ft.
 Iron Pins Found or Set Shown Thus

10-00-014-000



Scale 1" = 100 Ft



10-00-014-000-064
 Urban C + Emma M. Kinzel
 DV. 308 Pg 404 43.24 Ac

Lawrence + Joyce Sortet
 DV. 1190 Pg 684
 0.83 Ac. 10-00-014-000-099

Donald R. + Joyce Ignatz
 DV. 1184 Pg 21
 0.83 Ac. 10-00-014-000-100

Wm. + Dolores Hall
 DV. 1162 Pg 571
 0.91 Ac. 10-00-014-000-089

William Witt
 DV. 1115 Pg 72 10-00-014-000-093
 59.23 Ac

Donald + Joyce Ignatz
 10-00-014-000-128
 13.60 Ac

Wm. + Dolores Hall
 DV. 1100 Ac
 10-00-014-000-


#12956

APPROVED
 LORAIN CO.
 MAP DEPT.
 DATE 8-9-79
 PAGE 10-00-014-11
 BY Carolyn J
 VOID AFTER 12956

10-00-014

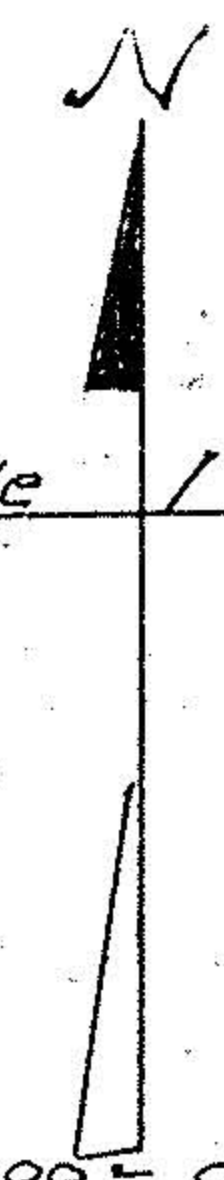
10 00-014-11

#12956



APPROVED
 LORAIN CO.
 MAP DEPT.
 DATE 8-9-79
 PAGE 10-00-014 H
 BY [Signature]
 VOID AFTER

Scale 1" = 100 Ft



#12956

10-00-014-000-064

Urban C + Emma M. Kinzel
 DV. 308 Pg 404 43.24 Ac
 N 89°-58'-30" W

10-00-014-000-128
 13.60 Ac
 Donald R + Joyce
 Ignatz
 DV. Pg

Lawrence + Joyce Sortet
 DV. 1190 Pg 684
 0.83 Ac. 10-00-014-000-099

Donald R + Joyce Ignatz
 DV. 1184 Pg 21
 0.83 Ac 10-00-014-000-100

Wm. + Dolores Hall
 DV. 1162 Pg 571
 0.91 Ac 10-00-014-000-089

William Witt
 DV. 1115 Pg 571
 59.23 Ac 10-00-014-000-093

10-00-014
10-00-014-000

SURVEY FOR LAWRENCE & JOYCE SORTET 0.08 ACRES
 Being part of Original Section 14 of Carlisle
 Twp. Lorain County State of Ohio
 Scale 1" equal 100 Ft.
 Iron Pins Found or Set Shown Thus

SURVEYED BY L. W. HALL
 REG. SURVEYOR NO. 3975
 April 1979

No. 3975

Phone A/C 216 - 323-2062

Registered Surveyor

201 EAST 14TH STREET

ELYRIA, OHIO

GEOPHYSICAL SURVEYS

LAND SURVEYS TOPOGRAPHICAL SURVEYS

LEWIS W. HALL

Copy Tax Map Dept