
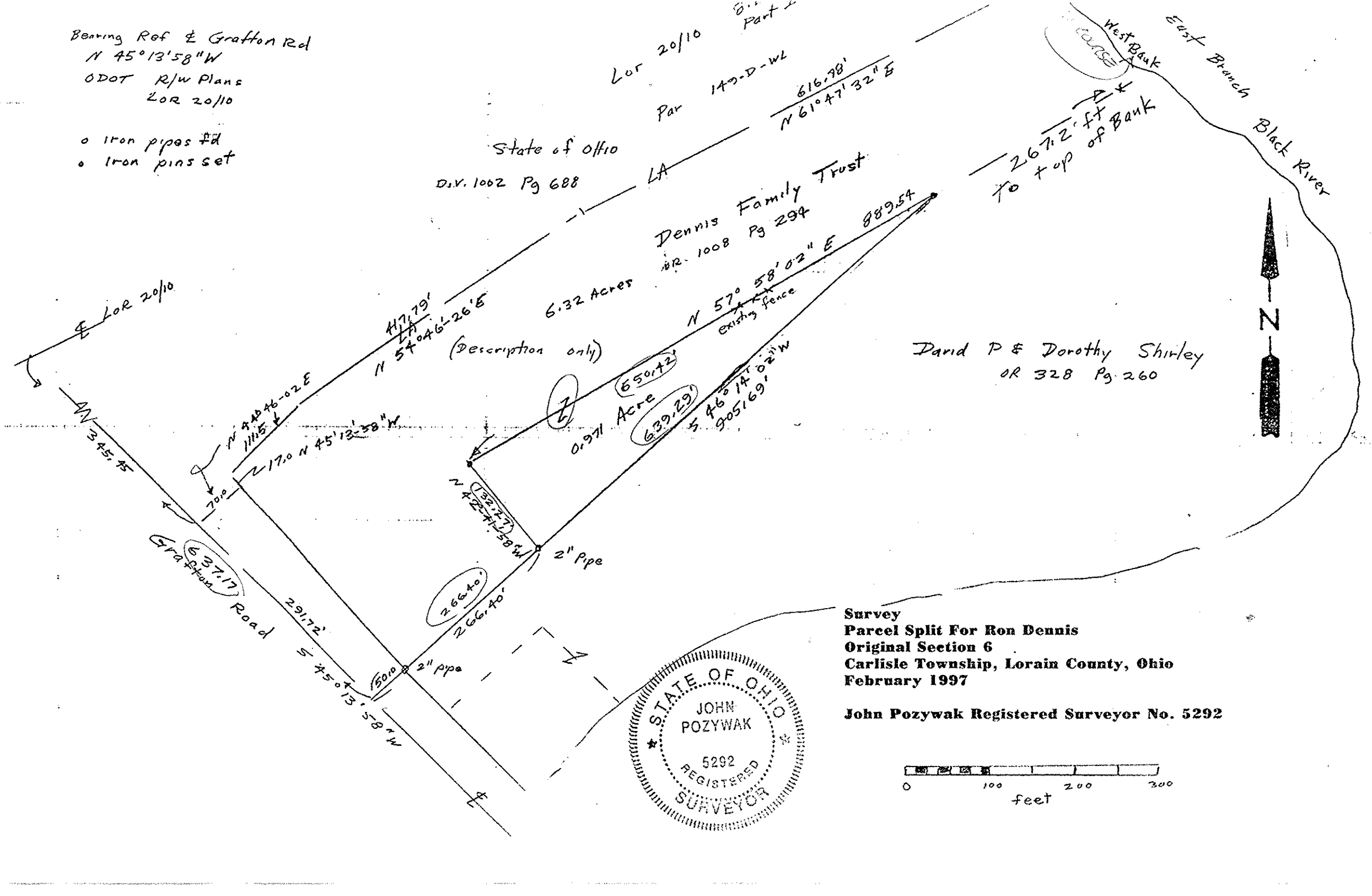




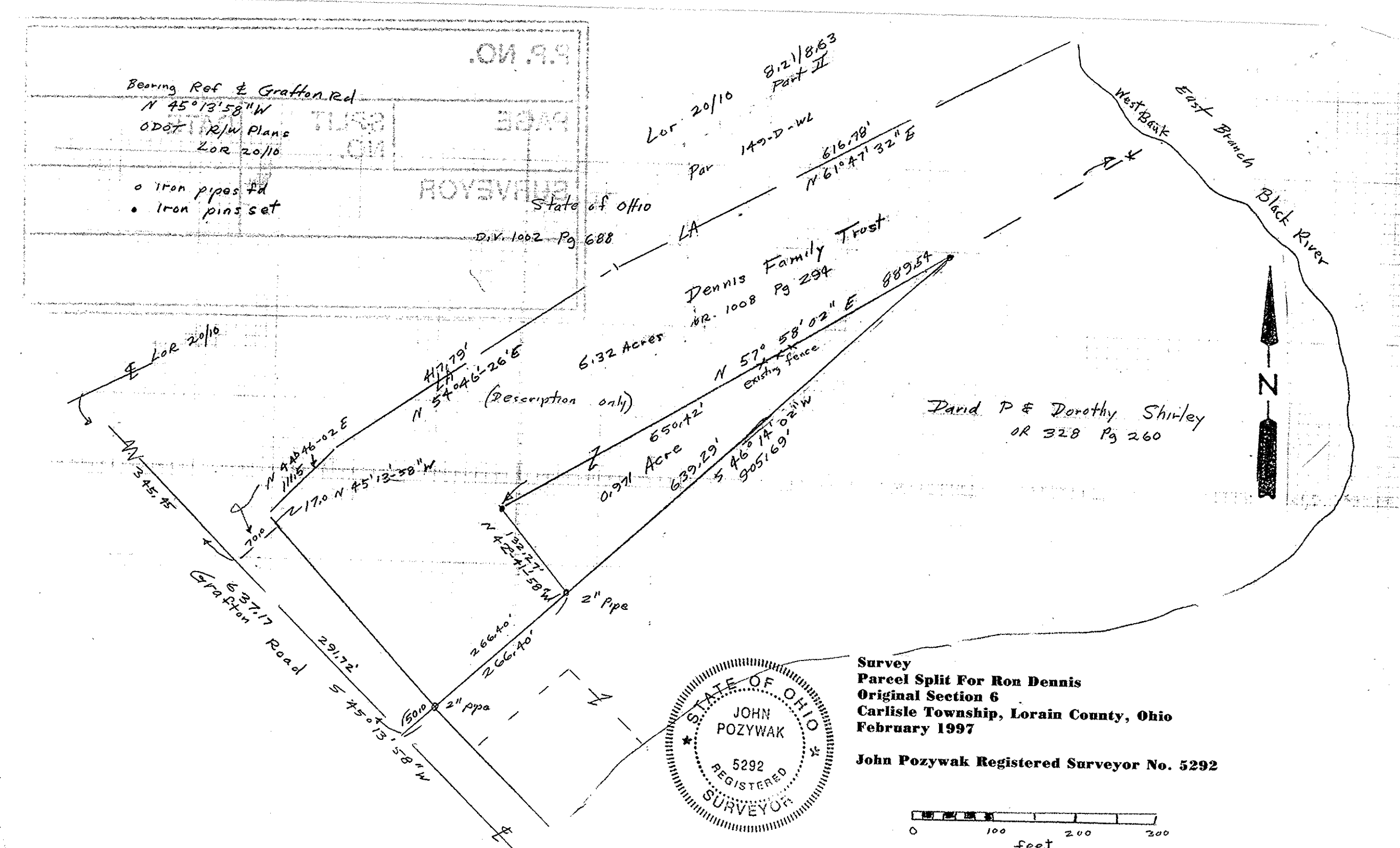

#22082
 APPROVED
 LORAIN CO.
 MAP DEPT.
 DATE 5-7-97
 REC 10-00-006-D
 R. BELL
 22082




Survey
 Parcel Split For Ron Dennis
 Original Section 6
 Carlisle Township, Lorain County, Ohio
 February 1997
 John Pozywak Registered Surveyor No. 5292



Survey
 Parcel Split For Ron Dennis
 Original Section 6
 Carlisle Township, Lorain County, Ohio
 February 1997



Survey
 Parcel Split For Ron Dennis
 Original Section 6
 Carlisle Township, Lorain County, Ohio
 February 1997
 John Pozywak Registered Surveyor No. 5292



P.P. NO. 10-00-006-	
SPLIT # 22082	DATE OF SURVEY 4/97
MAP PAGE	
SURVEYOR John Pozywak	