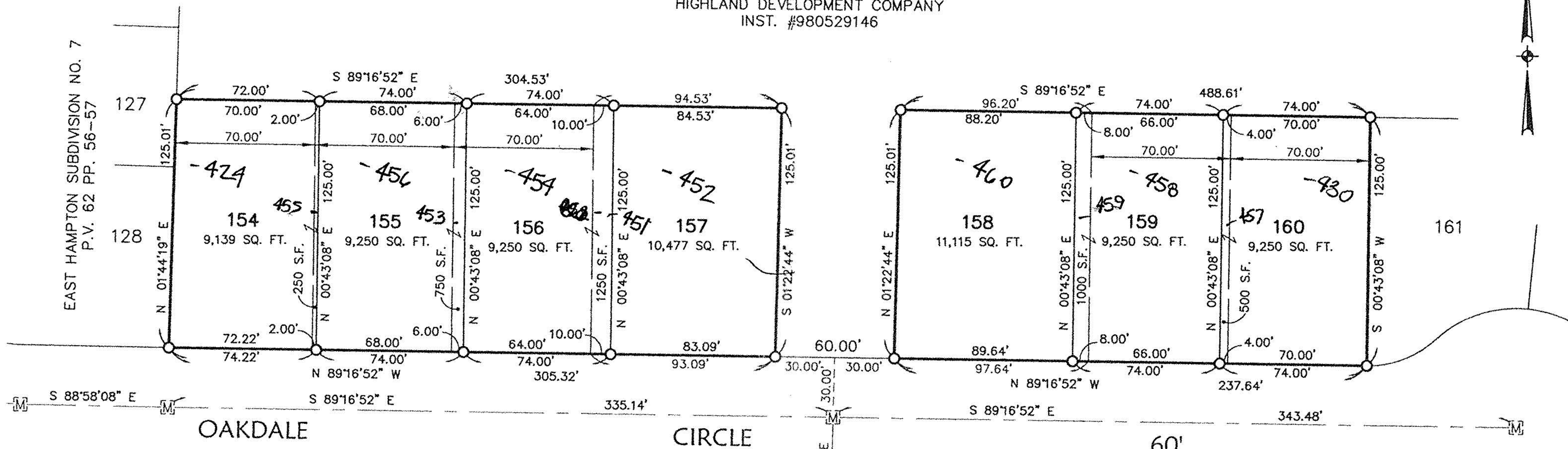


HIGHLAND DEVELOPMENT COMPANY
INST. #980529146

EAST HAMPTON SUBDIVISION NO. 7
P.V. 62 PP. 56-57



OAKDALE

CIRCLE

60'

174

173

172

171

170

EAST HAMPTON SUBDIVISION NO. 9

DEFIANCE AVENUE

N 01°22'44\"/>

169

00864

168

167

166


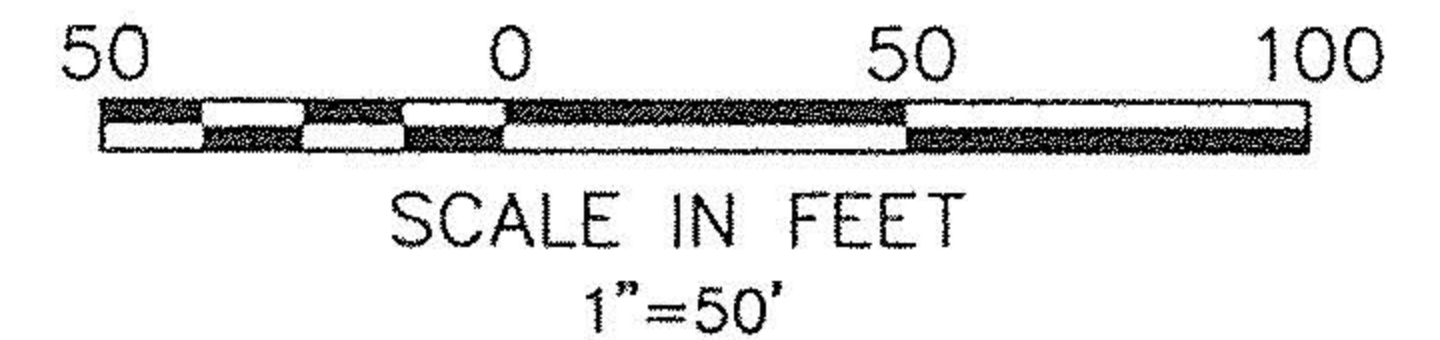
P.V. 66 PP. 36-37

LEGEND

- 5/8" CAPPED REBAR SET
- Ⓜ MONUMENT BOX

DATE: AUGUST 7, 2001

APPROVED
LORAIN CO.
MAP DEPT
DATE 9-27-01
PAGE 10-00-005-D
BY JHATFIELD
#01-00864



David L. Elwell
DAVID L. ELWELL, REGISTERED SURVEYOR NO. 6333



SURVEY MAP
OF
SUBLOTS 154-160 IN
EAST HAMPTON SUBDIVISION No. 9
(REC. P. VOL. 66, PP. 36 & 37)
CITY OF ELYRIA, COUNTY OF LORAIN, STATE OF OHIO

JOB NO.:
99263-R
DWG. NAME:
99263/9-SPLIT01