REGIONAL AIRPORT AUTHORITY
LANDS

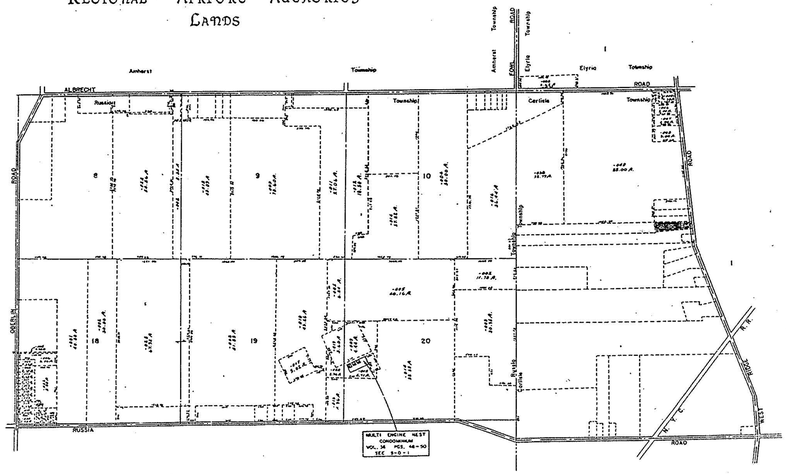

P.P. NO.	
10-00-001-101	
SPLIT # 18803	DATE OF SURVEY
MAP PAGE	

PLAT OF SURVEY
FOR
LORAIN COUNTY REGIONAL AIRPORT
BEING A PART OF ORIGINAL CARLISE TOWNSHIP SECTION NO. 1,
CARLISE TOWNSHIP, LORAIN COUNTY, OHIO.

(DRAFT)

NORTH

0' 200' 400' 800'
SCALE: 1" = 400'

LEGEND
○ = IRON PIN FOUND
● = IRON PIN SET
□ = MONUMENT BOX FOUND

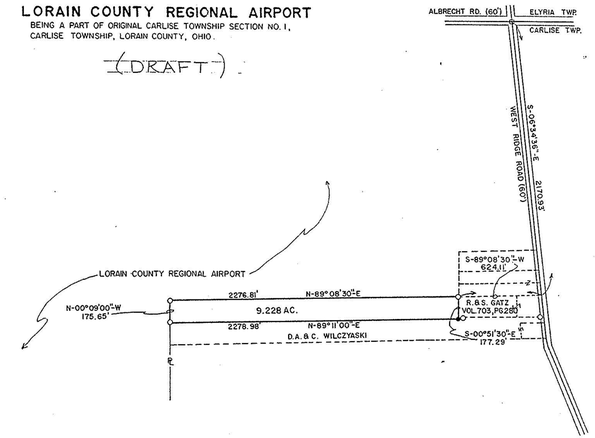

PLAT OF SURVEY
FOR
LORAIN COUNTY REGIONAL AIRPORT
BEING A PART OF ORIGINAL CARLISE TOWNSHIP SECTION NO. 1,
CARLISE TOWNSHIP, LORAIN COUNTY, OHIO.
BEING A PART OF PERMANENT PARCEL NO.-010



STATE OF OHIO
LOWELL E. BEINDER
4978
REGISTERED SURVEYOR

#18803
APPROVED
LORAIN CO.
MAP DEPT.
DATE 1-9-90
PAGE 10-00-001-B
BY CAROLYN FRANCIS
VOID AFTER # 18803

#18803
10-00-001-B

Page 8.