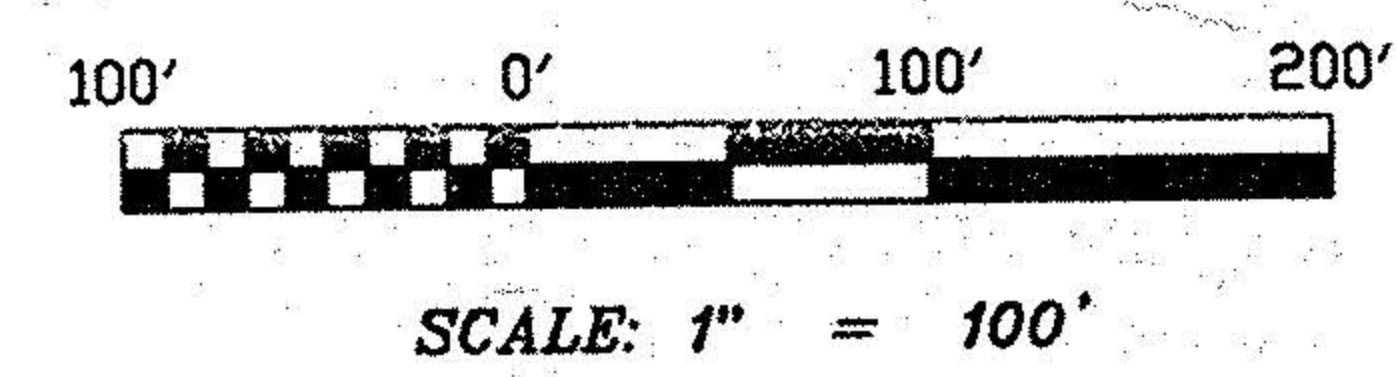



# MAP OF SURVEY AND LOT SPLIT

PREPARED FOR

**LAURA L. BRADDOCK**

SITUATED IN THE TOWNSHIP OF HUNTINGTON, COUNTY OF LORAIN, STATE OF OHIO  
AND BEING KNOWN AS PART OF ORIGINAL HUNTINGTON TOWNSHIP TRACT 3



JAMES AND FRANCES ROLLIN  
P.P.#21-03-000-000-077  
INSTR.#970473684

RALPH M. CLEMENTS  
P.P.#21-03-000-000-096  
O.R. VOL.707 PG.508


No 01407
APPROVED LORAIN CO. MAP DEPT
DATE 7-11-03
PAGE 21-E
BY JHAtfield
#03-01407

## SURVEYOR'S STATEMENT

DISTANCE ARE EXPRESSED IN FEET AND DECIMAL PARTS THEREOF. BEARINGS ARE TO AN ASSUMED MERIDIAN AND ARE USED TO INDICATE ANGLES ONLY. PERMANENT MONUMENTS WERE FOUND OR SET AS INDICATED HEREON.  
 ○ I.P.S. INDICATES A 5/8" IRON PIN WITH IDENTIFICATION CAP SET.  
 —●— M.N.S. INDICATES A MAGNETIC NAIL SET.  
 ALL OF WHICH I DECLARE TO BE CORRECT TO THE BEST OF MY ABILITIES AND BELIEF.

*Thomas M. Snezek*  
THOMAS M. SNEZEK, R.L.S. #7051

2-13-03  
DATE



STEWART ROAD 60'