BUILDING DETAILS 1"=30'

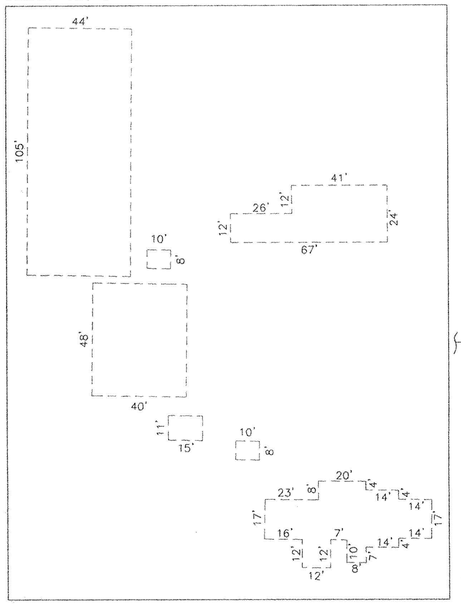

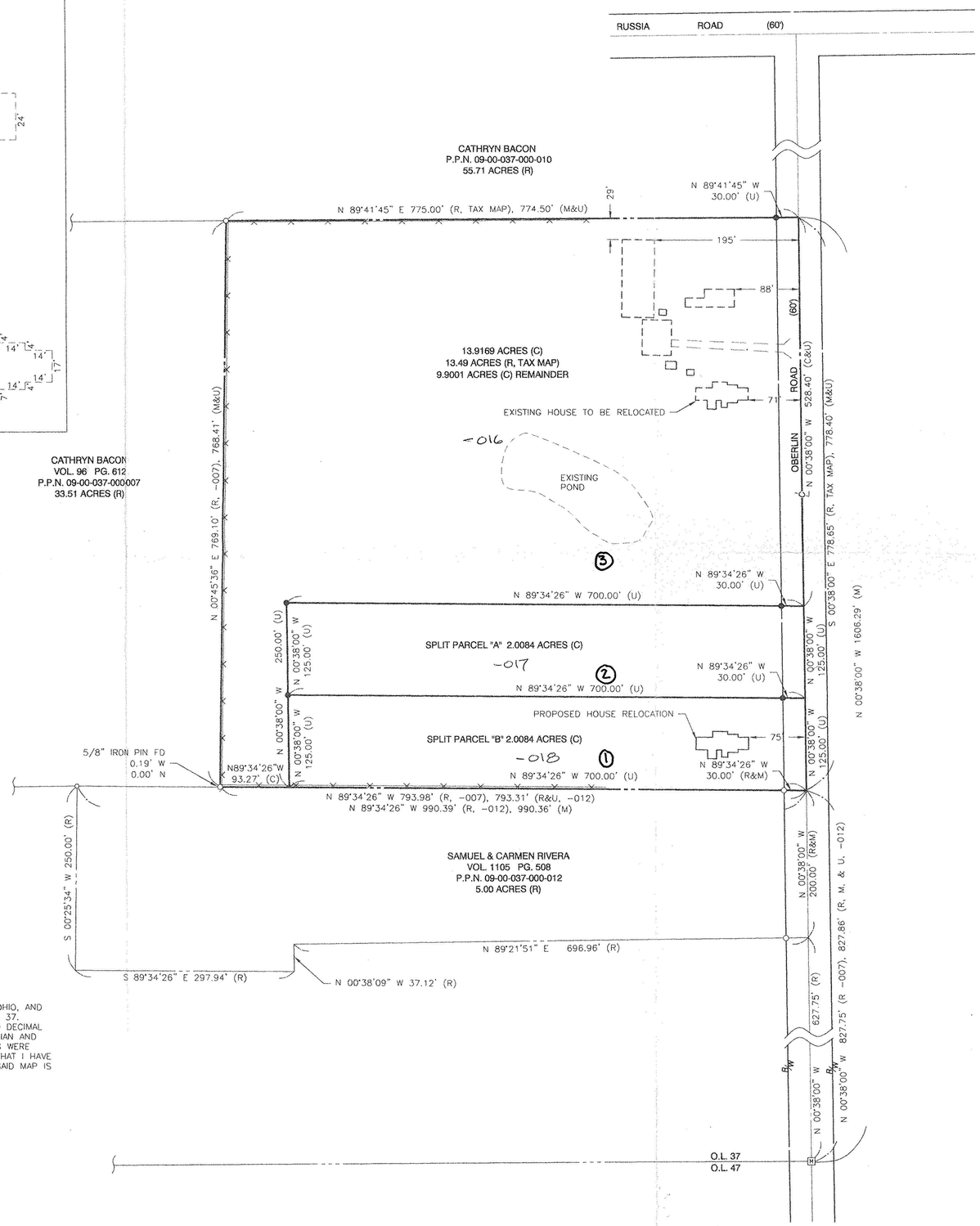

LOCATION MAP NTS

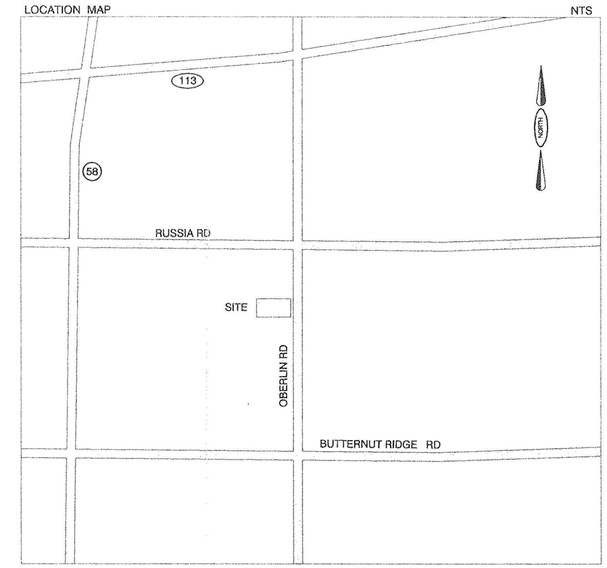

NORTH

GRAPHIC SCALE
0 80
40 160
(IN FEET)

LEGEND

○	5/8" IRON PIN FOUND
●	5/8" IRON PIN SET WITH CAPPED STAMPED "BRAMHALL"
×——×——×	FENCE
⊠	MONUMENT BOX
M, R, C, U	MEASURED, RECORDED, CALCULATED, & USED

SURVEYOR'S CERTIFICATE

SITUATED IN RUSSIA TOWNSHIP, COUNTY OF LORAIN, STATE OF OHIO, AND KNOWN AS BEING PART OF ORIGINAL RUSSIA TOWNSHIP LOT NO. 37. DIMENSIONS SHOWN ON THIS MAP ARE EXPRESSED IN FEET AND DECIMAL PARTS THEREOF AND ALL BEARINGS ARE TO AN ASSUMED MERIDIAN AND ARE USED TO INDICATE ANGLES ONLY. PERMANENT MONUMENTS WERE FOUND OR SET AT ALL POINTS INDICATED. I HEREBY CERTIFY THAT I HAVE SURVEYED THE PREMISES AND PREPARED THIS MAP AND THAT SAID MAP IS CORRECT.

STATE OF OHIO
DOUGLAS H. MOSLEY
6303
REGISTERED
PROFESSIONAL SURVEYOR

DOUG MOSLEY
REGISTERED SURVEYOR NO. 6303

BRAMHALL
ENGINEERING AND SURVEYING CO., INC.
37307 HARVEST DRIVE AVON, OHIO 44011
(440) 934 - 7878 (440) 934 - 7879 FAX

PROPOSED LOT SPLIT 09-00-037-000-008
PART OF ORIGINAL RUSSIA TWP. LOT NO. 37
RUSSIA TOWNSHIP COUNTY OF LORAIN
STATE OF OHIO

N

SCALE
1" = 80'
DATE
2/99

REV.

2/25/99
2/3/99

SHEET
1 / 1
JOB NO.
98-470
\SURVEY.DWG

-016