

LEGEND

- ▲ RAILROAD SPIKE FOUND
- IRON PIN FOUND
- 1/2"x30" IRON BAR SET

DANIEL J. KNOBLE
 LAWRENCE C. KNOBLE
 JOSEPH R. KNOBLE, JR.
 FRANCIS J. KNOBLE
 O.R. 47 PG. 690
 08-00-091-000-034

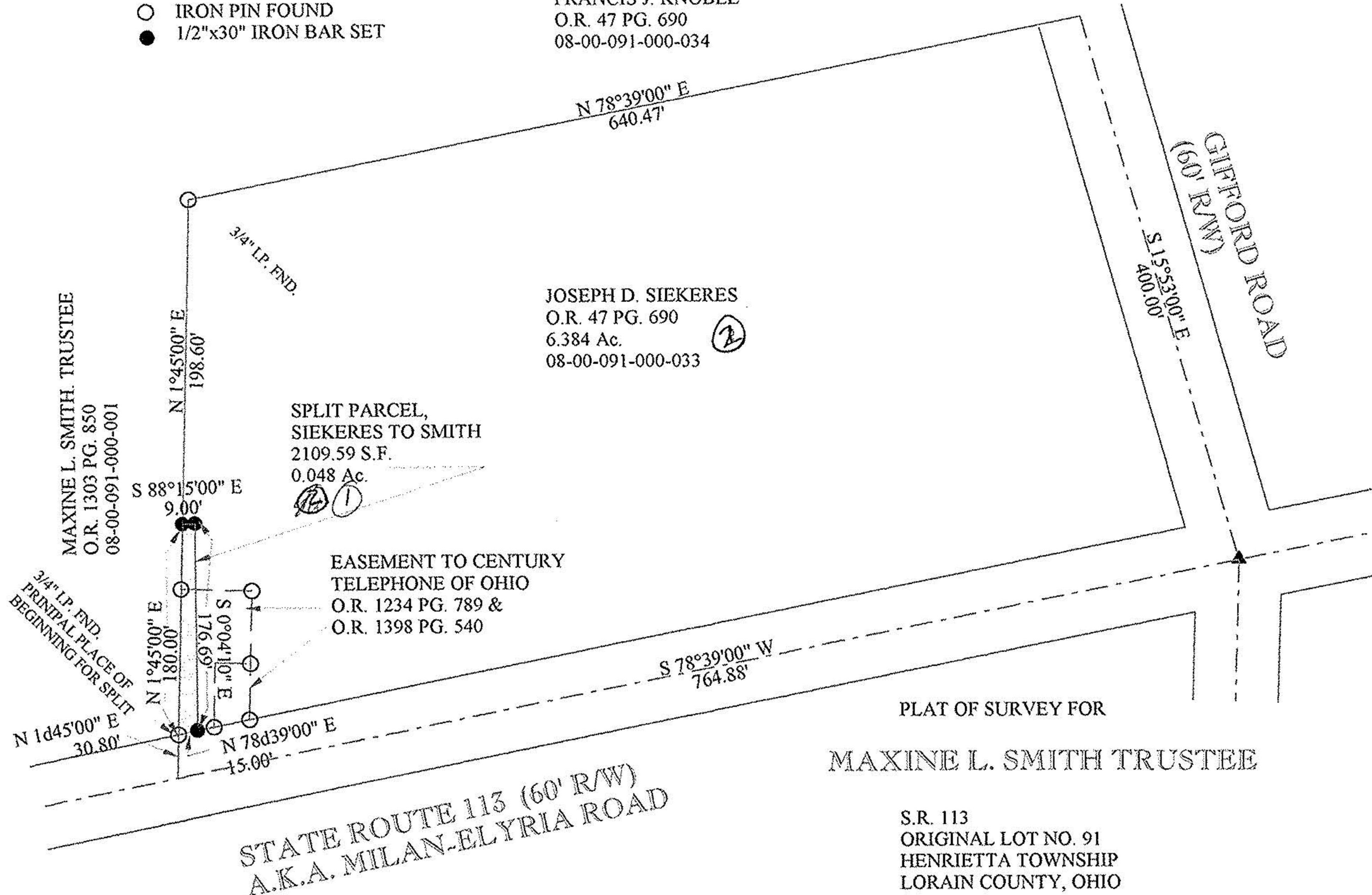
JOSEPH D. SIEKERES
 O.R. 47 PG. 690
 6.384 Ac. (2)
 08-00-091-000-033

SPLIT PARCEL,
 SIEKERES TO SMITH
 2109.59 S.F.
 0.048 Ac. (1)

EASEMENT TO CENTURY
 TELEPHONE OF OHIO
 O.R. 1234 PG. 789 &
 O.R. 1398 PG. 540

MAXINE L. SMITH, TRUSTEE
 O.R. 1303 PG. 850
 08-00-091-000-001


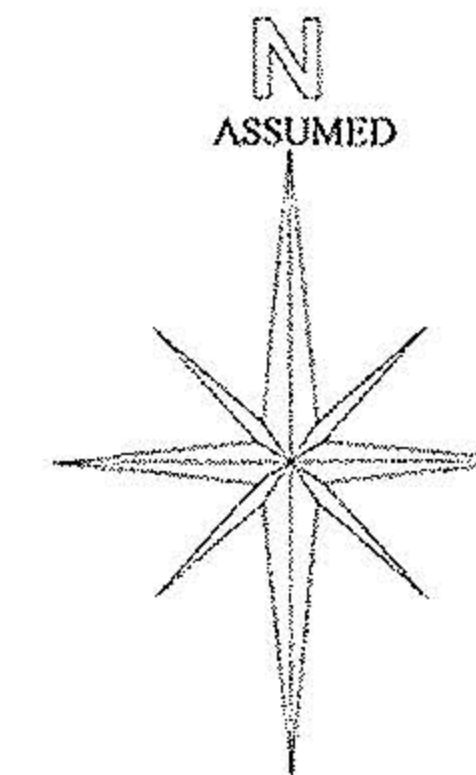

3/4" I.P. END,
 PRINCIPAL PLACE OF
 BEGINNING FOR SPLIT



PLAT OF SURVEY FOR
 MAXINE L. SMITH TRUSTEE

S.R. 113
 ORIGINAL LOT NO. 91
 HENRIETTA TOWNSHIP
 LORAIN COUNTY, OHIO

PREPARED FOR:
 LORAIN COUNTY
 COMMON PLEAS COURT,
 CASE NO. 97CV118638



Earl H. Hunter
 Feb. 19, 1999

#22754
 APPROVED
 LORAIN CO.
 MAP DEPT.
 DATE 3-4-99
 BY 8-C
 1. *[Signature]*
 22754

PREPARED BY:
 EARL H. HUNTER, P.S.
 14511 S.R. 113
 WAKEMAN, OHIO 44889
 (440) 965-4316