

MYRTLE MATHES
D.V. 548 PG. 484

N 1°30'00" W
456.00'

1/2" I.P. SET

1/2" I.P. SET

N 89°07'10" W
1004.50'

S 89°07'10" E
1034.50'

N 1°30'00" W
1284.10' TO I.P. FOUND
AT SOUTH LINE OF LOT 96
AND WESTERLY RIGHT OF WAY LINE

1/2" I.P. SET

3/4" I.P. FND.

S 1°30'00" E
456.00'

GORE-ORPHANAGE ROAD



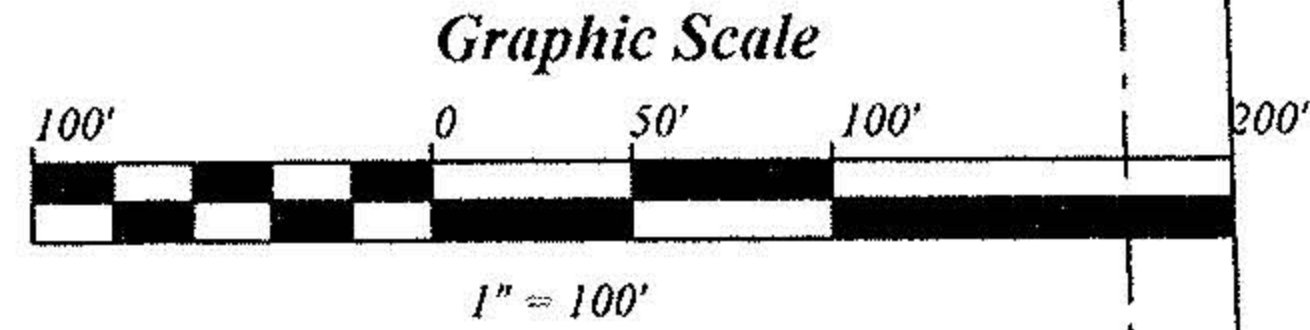
PLAT OF SURVEY FOR

MR. JOHN McDONALD

GORE ORPHANAGE ROAD
ORIGINAL LOT 96
HENRIETTA TOWNSHIP
LORAIN COUNTY, OHIO

EARL H. HUNTER, P.S.
1503 SANFORD STREET
VERMILION, OHIO 44089
(216) 967-2037

DATE DRAWN: MAY 7, 1996



Earl A. Hunter
May 14, 1996

SURVEYOR

PAGE

1158

DATE