

9-A

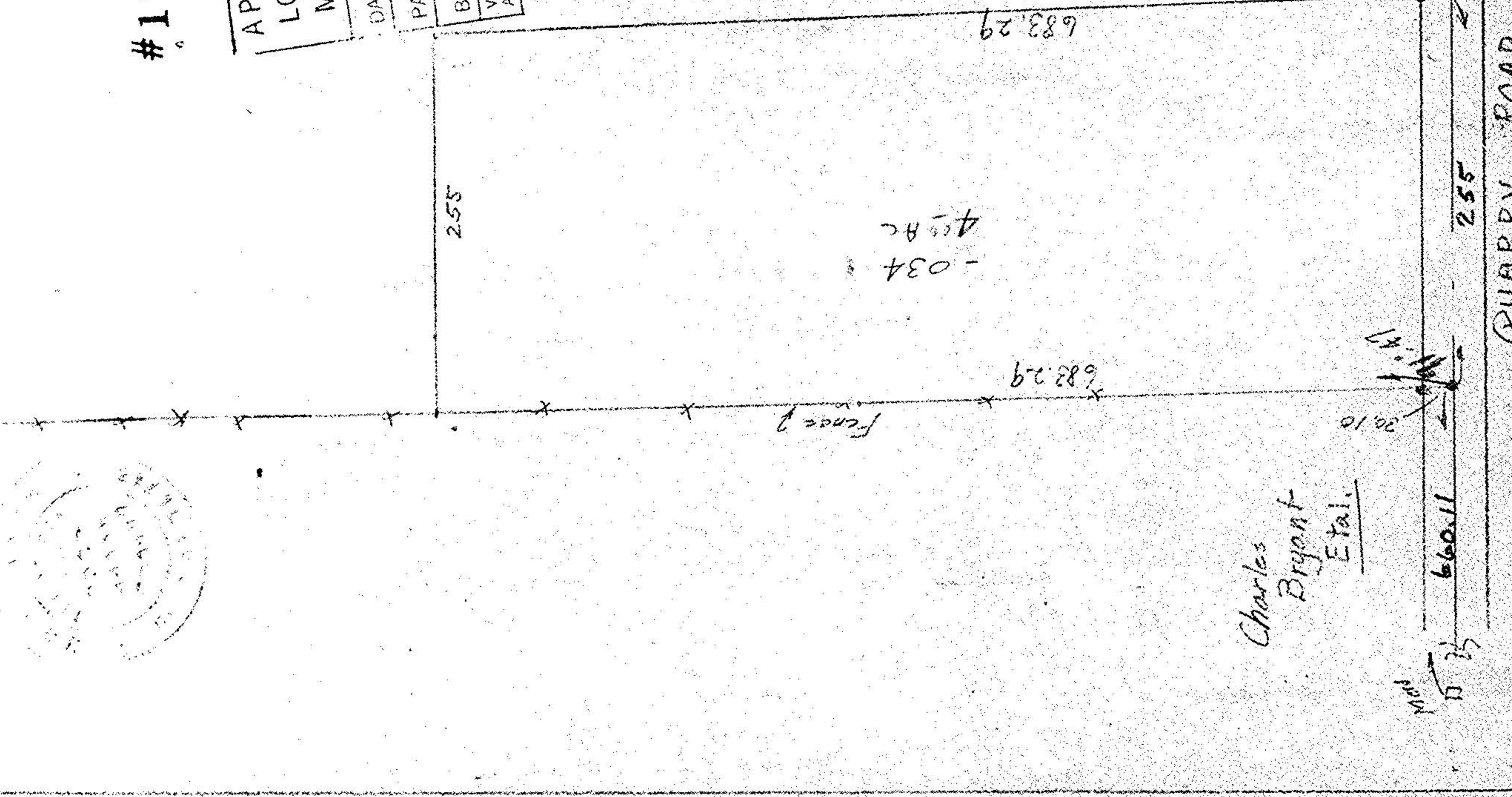
Map of Part of O.L. 21 Russia Twp. Lorain Co. Ohio.
Scale 1" = 100' June 11, 1979
By Arnold F. Koeppe Reg. Surveyor No. 4306

9 Lot 21

Russia Road

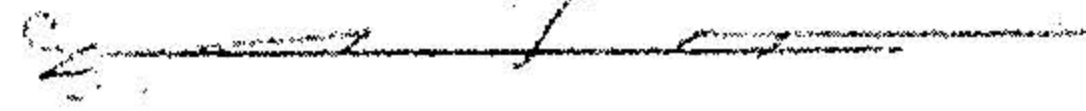
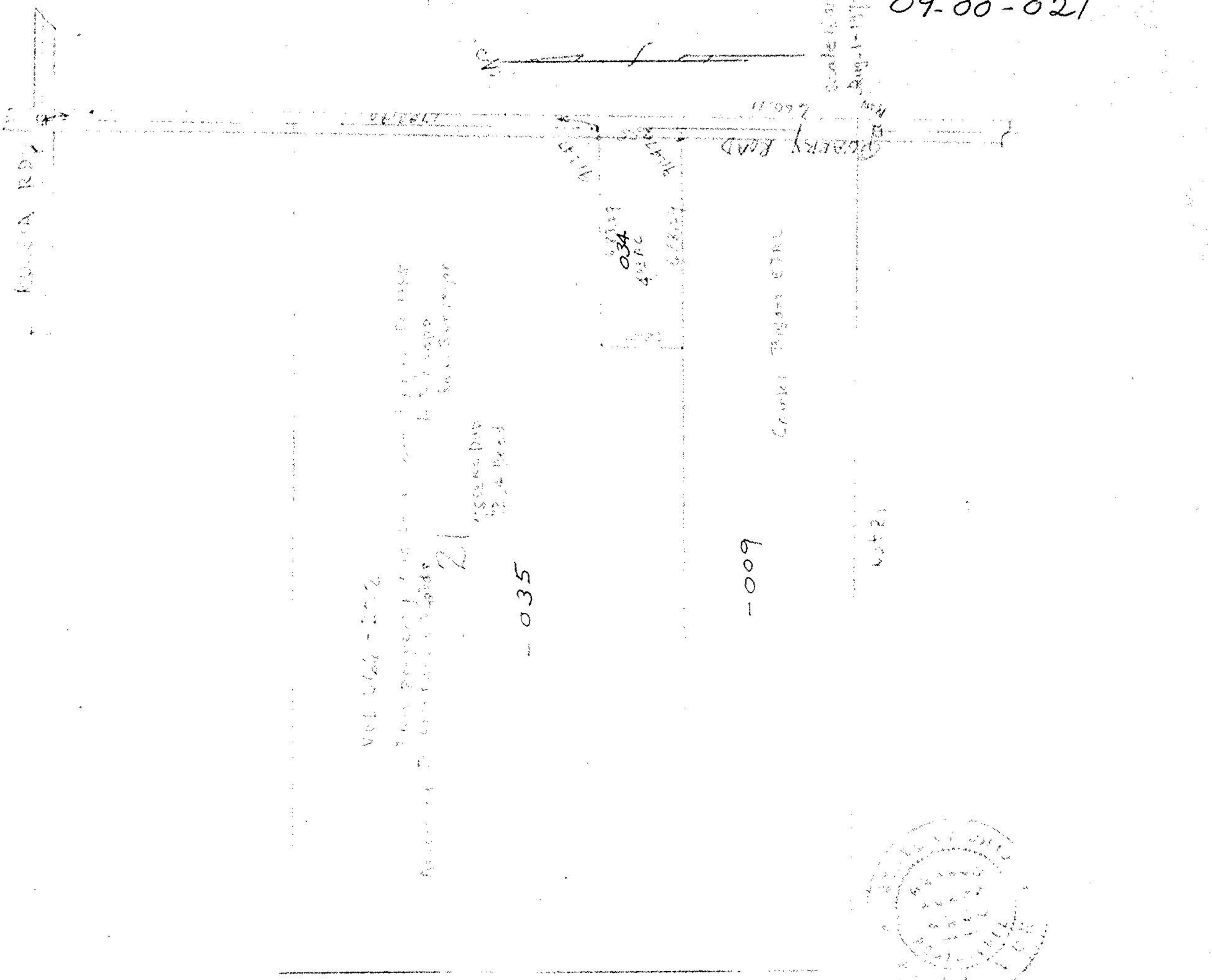
#12981

APPROVED
LORAIN CO.
MAP DEPT.
DATE 8-13-79
PAGE 9-A
BY <i>F. McNeil</i>
VOID AFTER



9-A

09-00-021



Vol. 12981 - 2076
 This property is to be used for
 agricultural purposes only.
 Surveyed by Arnold F. Koeppe
 Reg. Surveyor No. 4306
 21
 12981-009
 12981-035

-009

-035

