

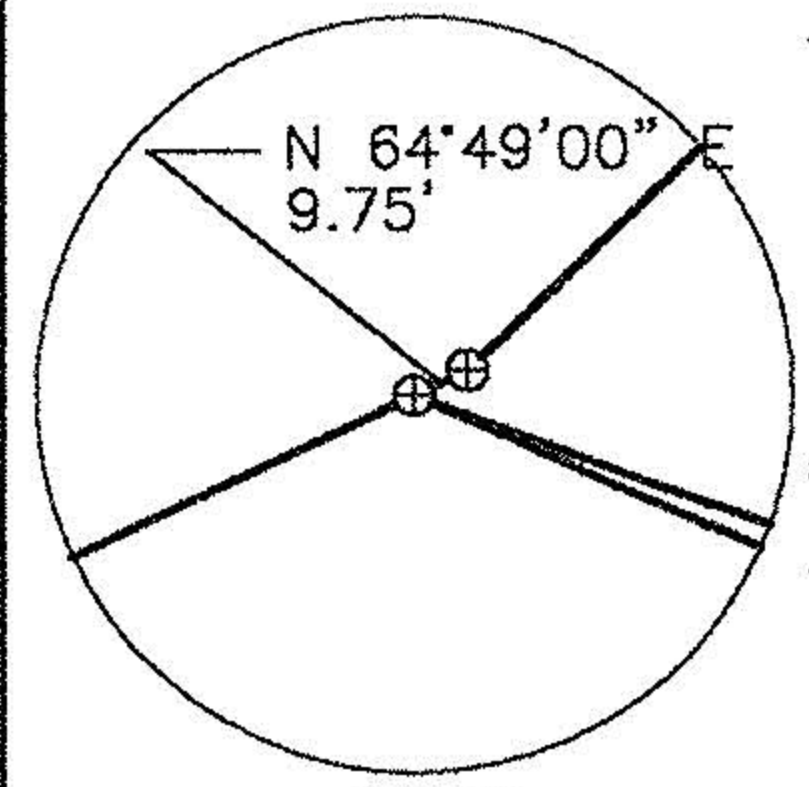
REVISIONS:

*John Hancock & Associates*  
INCORPORATED  
ENGINEERS - SURVEYORS  
326 E. MARKET STREET SANDUSKY, OHIO 44870  
(419) 625-7838

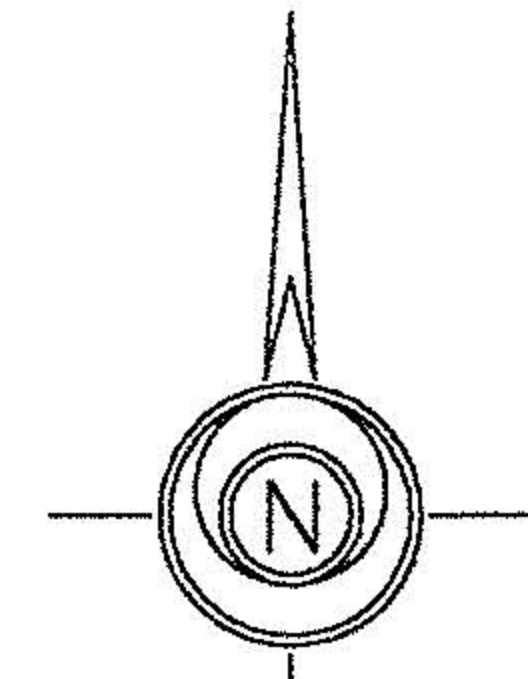
PLAT OF SURVEY  
13973 GORE ORPHANAGE RD.  
ORIGINAL LOT 12, TRACT 12 OF  
HENRIETTA TOWNSHIP, LORAIN COUNTY, OHIO

JOB NO.: 113598  
DRN BY: JAF  
FILE NO.: 1135-3  
DATE: 4/19/99  
SCALE: 1" = 200'  
SHEET NO.: 1 OF 1

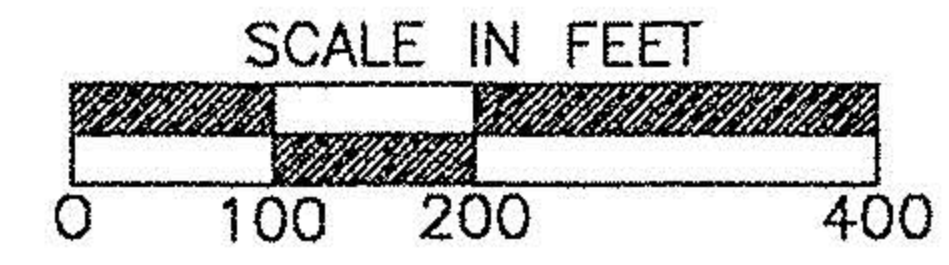
# BECKER ROAD



DETAIL



SCALE: 1" = 200'




### LEGEND

- MONUMENT BOX FOUND □
- RAILROAD SPIKE FOUND ⊕
- 3/4" IRON PIPE FOUND ○
- RAILROAD SPIKE SET ⊙
- 1/2" IRON ROD SET ●

BEARINGS HEREON ARE BASED UPON A BEARING OF S 00°15'00" E FOR THE CENTERLINE OF GORE ORPHANAGE ROAD SOUTH OF BECKER ROAD.

I HEREBY CERTIFY THAT THIS PLAT WAS PREPARED FROM AN ACTUAL FIELD SURVEY OF THE PREMISES CONDUCTED BY ME PURSUANT TO CHAPTER 4733-37 OF THE OHIO ADMINISTRATIVE CODE AND FROM A SURVEY BY PATRICK A. MCGANNON, P.S. 7154, DATED FEBRUARY 7, 1997.



*James A. Faetanini*  
JAMES A. FAETANINI, P.S.  
OHIO R.L.S. 7379

WILLIAM & JAMES BORN  
O.R. 718, PG. 475  
08-12-012-000-051

HOWARD R. & ROSE MARIE MCGUIRE  
DOC. # 980581366  
14.7980 AC.  
08-12-012-000-050

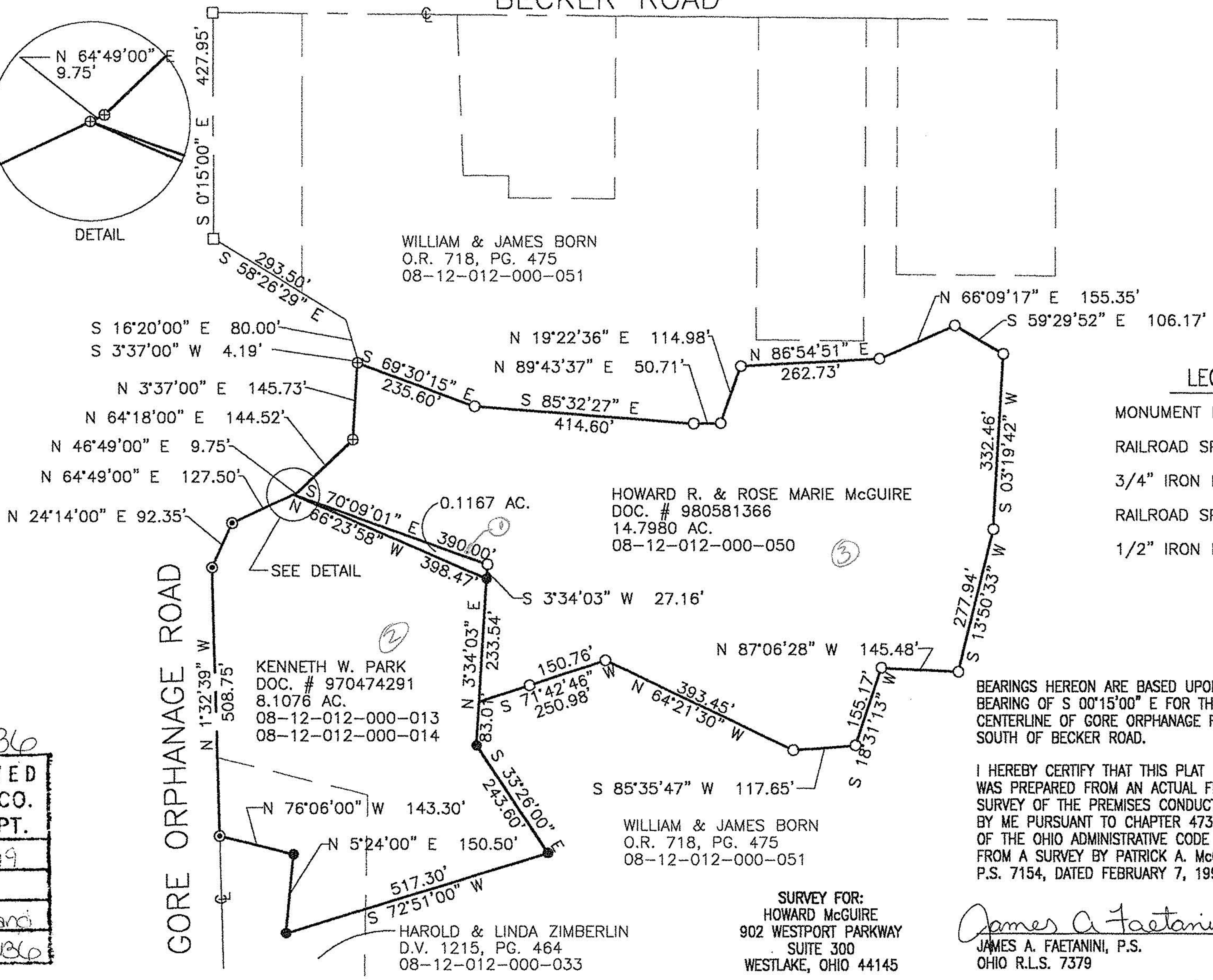
WILLIAM & JAMES BORN  
O.R. 718, PG. 475  
08-12-012-000-051

SURVEY FOR:  
HOWARD MCGUIRE  
902 WESTPORT PARKWAY  
SUITE 300  
WESTLAKE, OHIO 44145

KENNETH W. PARK  
DOC. # 970474291  
8.1076 AC.  
08-12-012-000-013  
08-12-012-000-014

HAROLD & LINDA ZIMBERLIN  
D.V. 1215, PG. 464  
08-12-012-000-033

# GORE ORPHANAGE ROAD



9900136  
APPROVED  
LORAIN CO.  
MAP DEPT.  
DATE 7-13-99  
PAGE 8-5  
BY D. Holland  
VOID AFTER 99 00136