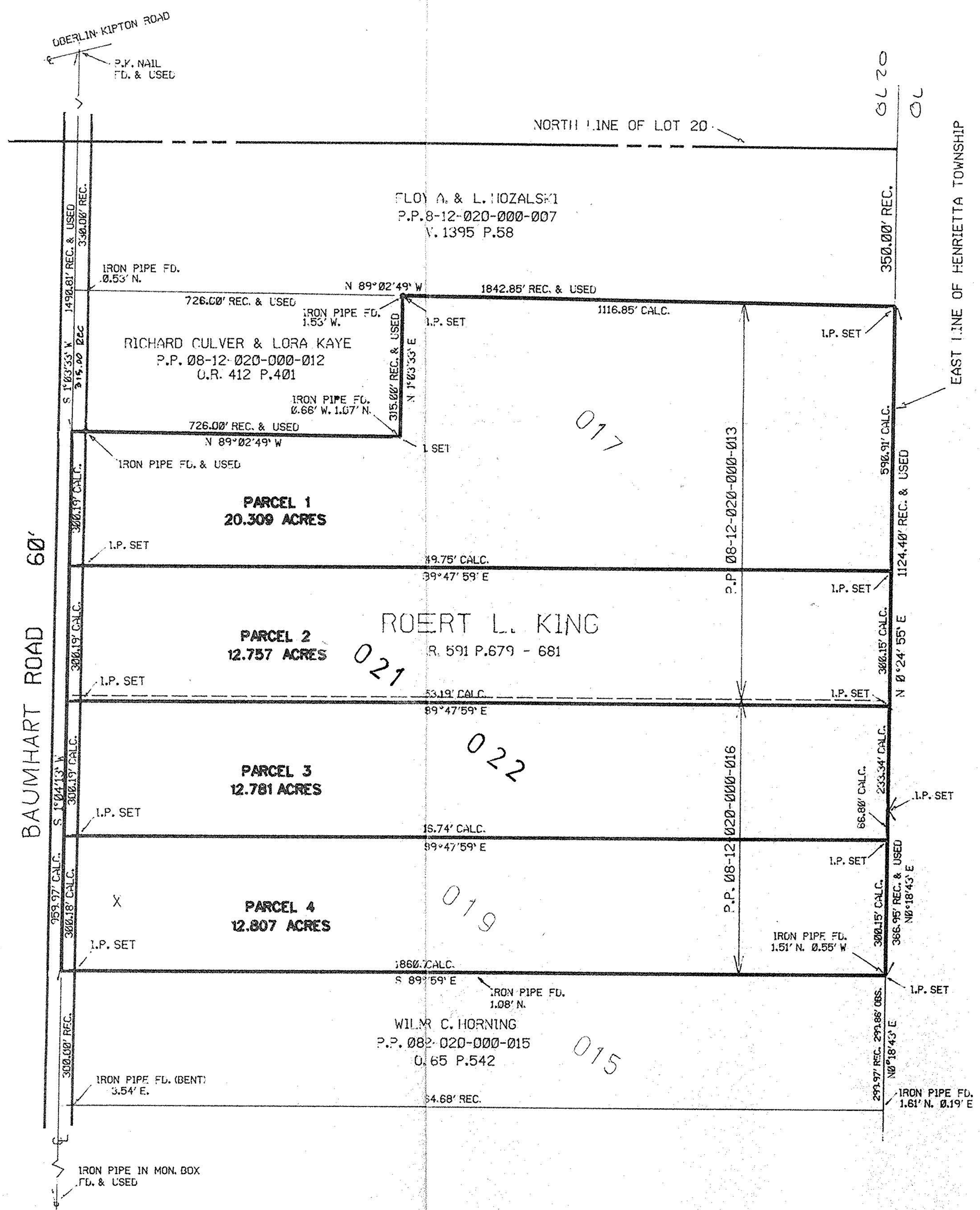
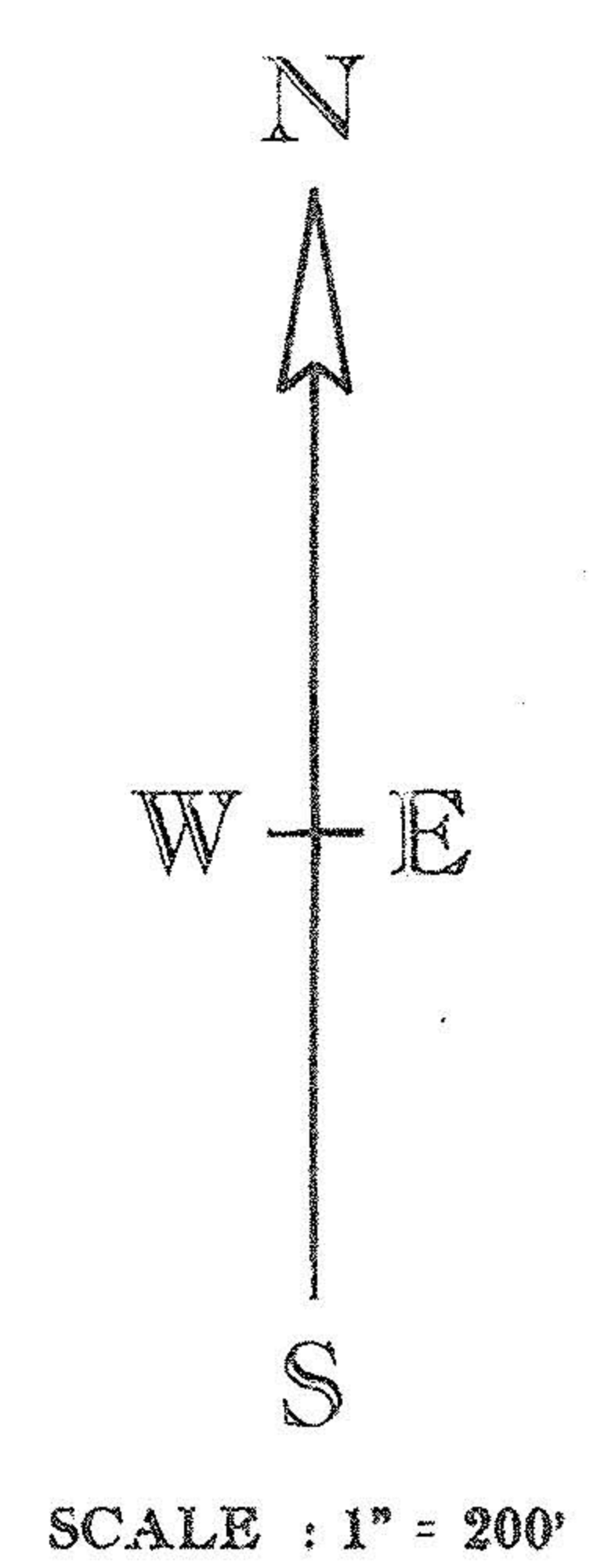


MAP OF SURVEY, LOT SPLIT AND ASSEMBLY

PREPARED FOR

ROBERT L. KING

SITUATED IN THE TOWNSHIP OF HENRIETTA, COUNTY OF LORAIN, STATE OF OHIO
AND BEING PART OF ORIGINAL HENRIETTA TOWNSHIP LOT NO. 20, TRACT 12




SURVEYOR'S STATEMENT

DISTANCES ARE EXPRESSED IN FEET AND DECIMAL PARTS THEREOF BEARINGS ARE TO AN ASSUMED MERIDIAN AND ARE USED TO INDICATE ANGLES ONLY. PERMANENT MONUMENTS WERE FOUND OR SET AS INDICATED HEREON. ALL OF WHICH I DECLARE TO BE CORRECT TO THE BEST OF MY ABILITIES AND BELIEF.

Thomas A. Snezek
THOMAS A. SNEZEK, R.L.S. 7051

11-4-92
DATE



20407
APPROVED
LORAIN CO.
MAP DEPT.
DATE 6-30-93
PAGE 6-H
BY CAROLYN FRANCIS
VOID AFTER #1 20407

02-12-020-000-