
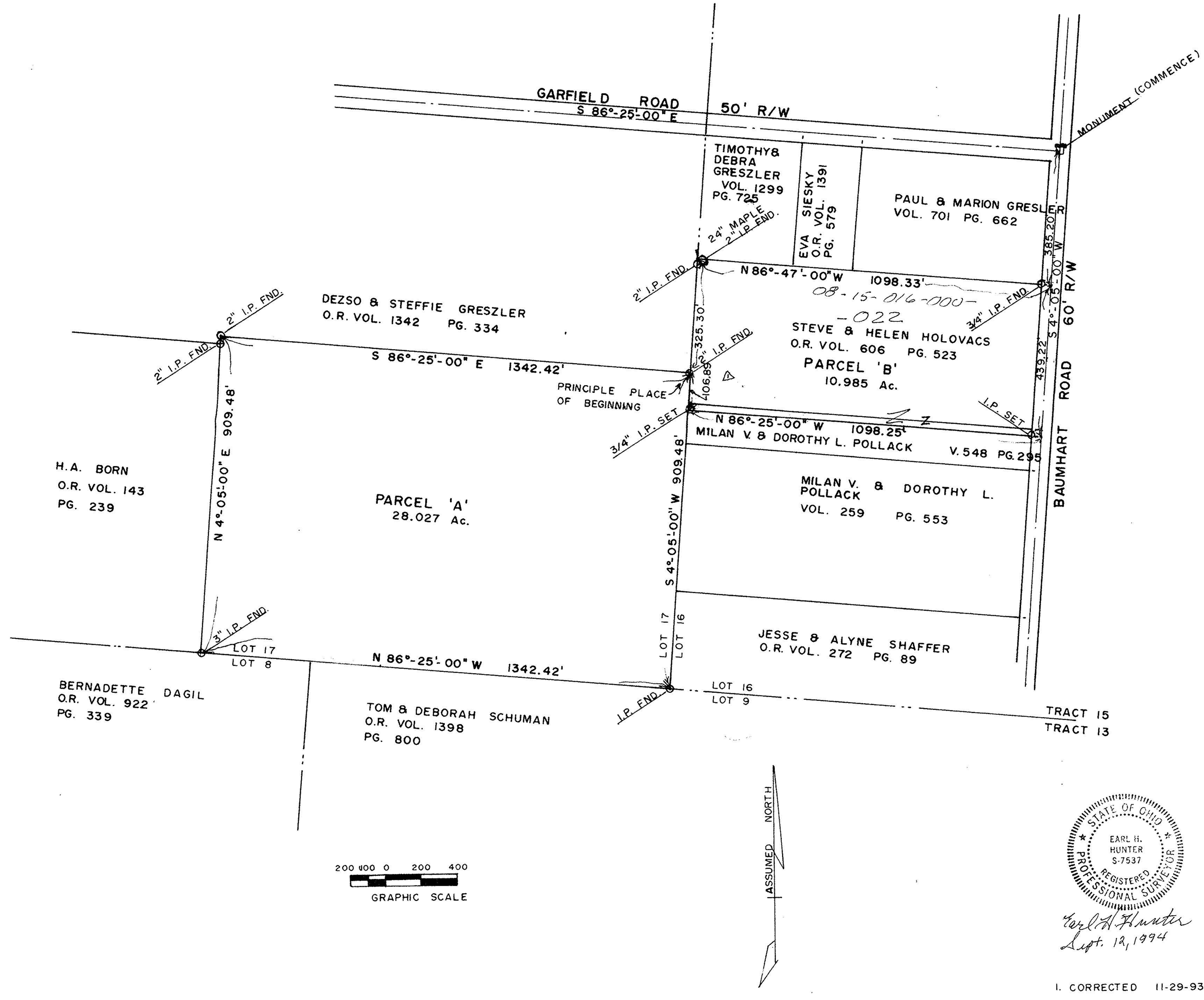



LOT SPLIT SURVEY FOR
 STEVE & HELEN HOLOAVACS
 O.R. VOL. 606 PG. 523
 PART OF LOTS NO'S. 16 & 17, TRACT 15
 HENRIETTA TOWNSHIP, LORAIN COUNTY,
 OHIO
 ACCURACY 1:10,000
 AGRICULTURAL USE.
 NO OBSERVED EASEMENTS OR UTILITIES.



STEVE & HELEN HOLOAVACS 12096 BAUMHART RD., AMHERST, OH.		
SCALE: 1" = 200'	APPROVED BY	DRAWN BY
DATE: Oct. 28, 93	EARL H. HUNTER, P.S.	93-103
VERMILION, OHIO		1503 SANFORD ST.
I. CORRECTED 11-29-93		DRAWING NUMBER 1/1



LOT SPLIT SURVEY FOR
 STEVE & HELEN HOLOAVACS
 O.R. VOL. 606 PG. 523
 PART OF LOTS NO'S. 16 & 17, TRACT 15
 HENRIETTA TOWNSHIP, LORAIN COUNTY,
 OHIO
 ACCURACY 1:10,000
 AGRICULTURAL USE.
 NO OBSERVED EASEMENTS OR UTILITIES.



20990 APPROVED LORAIN CO. MAP DEPT. DATE: 8-8-94 PAGE: 8-4 BY: CAROLYN FRANCIS 20990		
STEVE & HELEN HOLOAVACS 12096 BAUMHART RD., AMHERST, OH.		
SCALE: 1" = 200'	APPROVED BY	DRAWN BY
DATE: Oct. 28, 93	EARL H. HUNTER, P.S.	93-103
VERMILION, OHIO		1503 SANFORD ST.
I. CORRECTED 11-29-93		DRAWING NUMBER 1/1