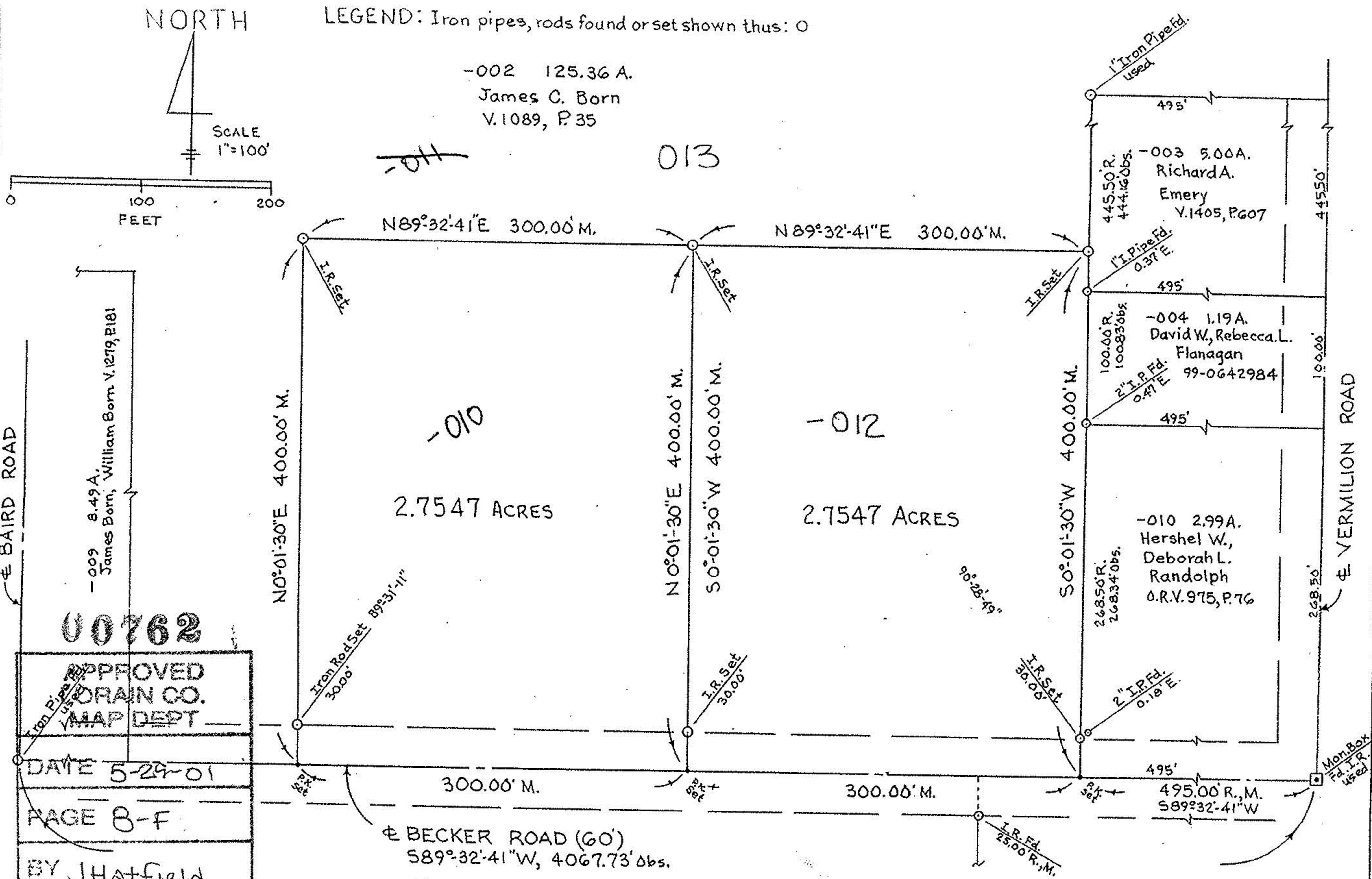
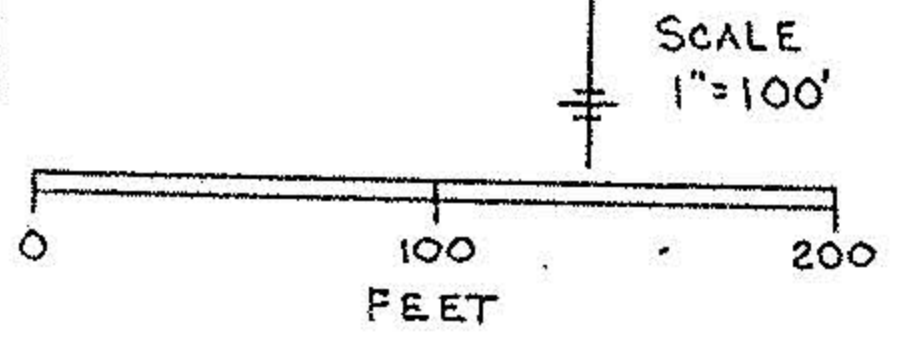


NORTH

LEGEND: Iron pipes, rods found or set shown thus: O

-002 125.36 A.
James C. Born
V.1089, P.35

013



00762
APPROVED
LORAIN CO.
MAP DEPT
DATE 5-29-01
PAGE 8-F
BY JHatfield
01-00762
Charles P. Waryu

Charles P. Waryu,
Registered Surveyor No. 5029

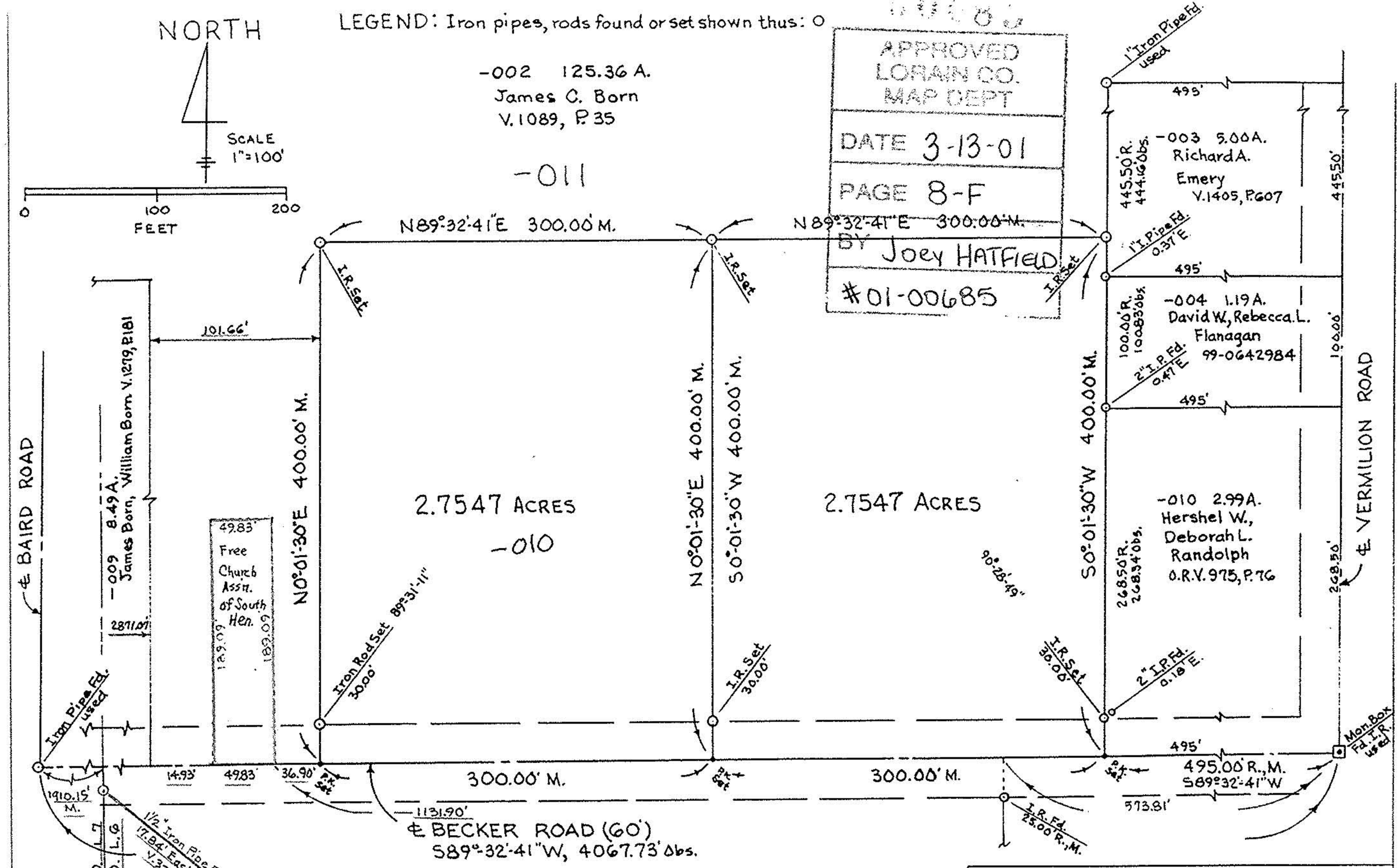
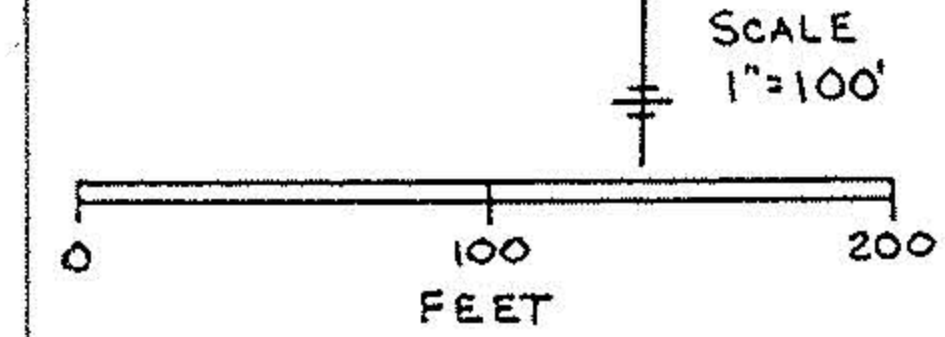
MAP OF SURVEY MADE OF 2.7547
ACRES AND 2.7547 ACRES, PART OF
ORIG. LOT NO. 6, TRACT NO.12, OF
HENRIETTA TOWNSHIP, LORAIN
COUNTY, OHIO
For James C. Born October 2000.

NORTH

LEGEND: Iron pipes, rods found or set shown thus: O

-002 125.36 A.
James C. Born
V.1089, P.35

-011



00685
APPROVED
LORAIN CO.
MAP DEPT
DATE 3-13-01
PAGE 8-F
BY JOEY HATFIELD
01-00685

Charles P. Waryu
Charles P. Waryu,
Registered Surveyor No. 5029

Rev. 10/19/00 Added Church Parcel and Distances

MAP OF SURVEY MADE OF 2.7547
ACRES AND 2.7547 ACRES, PART OF
ORIG. LOT NO. 6, TRACT NO.12, OF
HENRIETTA TOWNSHIP, LORAIN
COUNTY, OHIO
For James C. Born October 18,2000.