


Mortgage Location Survey shall be defined as an instrument common to the lending industry, whereby substantial proof is submitted to the mortgage lender and the insurer that the building(s) and / or other improvements are actually located on land covered by the legal description in the mortgage and that said Mortgage Location Survey is a professional service, provided by Professional Surveyors, SOLELY FOR THE INTENT AND USE BY THE MORTGAGEE AND / OR TITLE INSURER. The Mortgage Location Survey does not constitute an improvement to the property, and is only a professional opinion which these parties may use as a guide to arrive at any decisions they may wish to make concerning said real property.

THIS MORTGAGE LOCATION SURVEY IS NOT A BOUNDARY SURVEY PURSUANT TO CHAPTER 4733-37, OHIO ADMINISTRATIVE CODE.

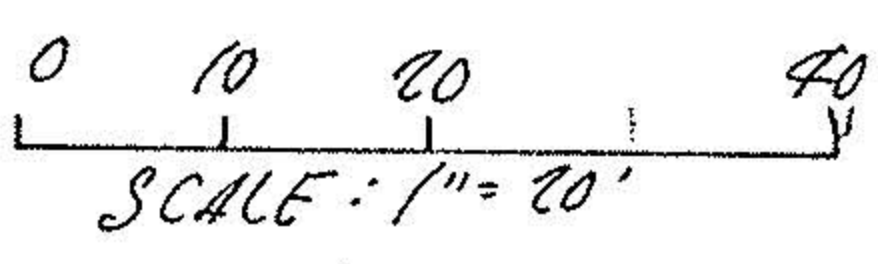
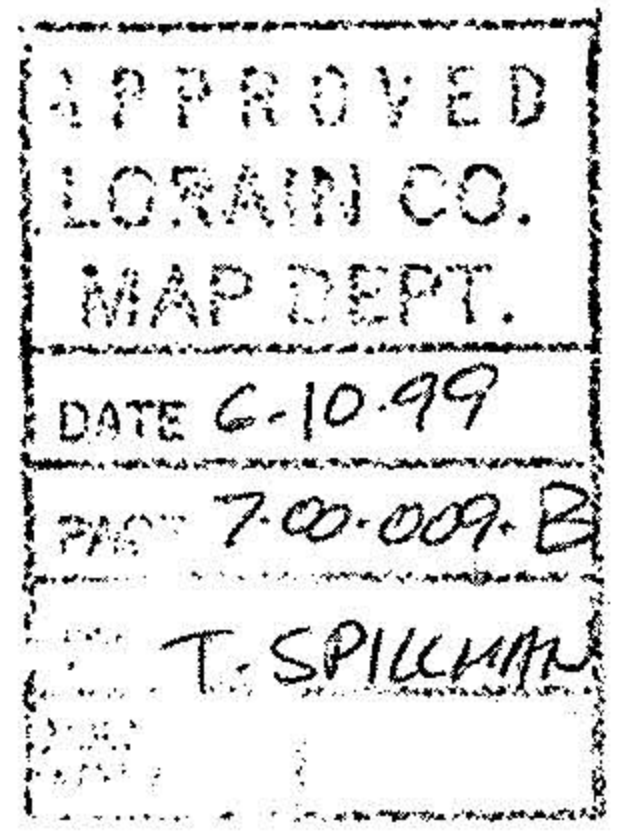
Sublot 21 & 22 Volume 11 Page 23  
 Township RIDGEVILLE Lot 9 Tract -

*[Signature]*  
 TIMOTHY J. FELLER Professional Surveyor # 7104  
 Date: 6-1-99

Linear Error of Survey  
 ± 1/2"



99-00145-D



FLOOD ZONE "X"  
 AREA OF MINIMAL FLOODING  
 CP NO. 390352-0005C  
 EFF. 02/17/93

COPY OF  
 LOCATION SURVEY.

