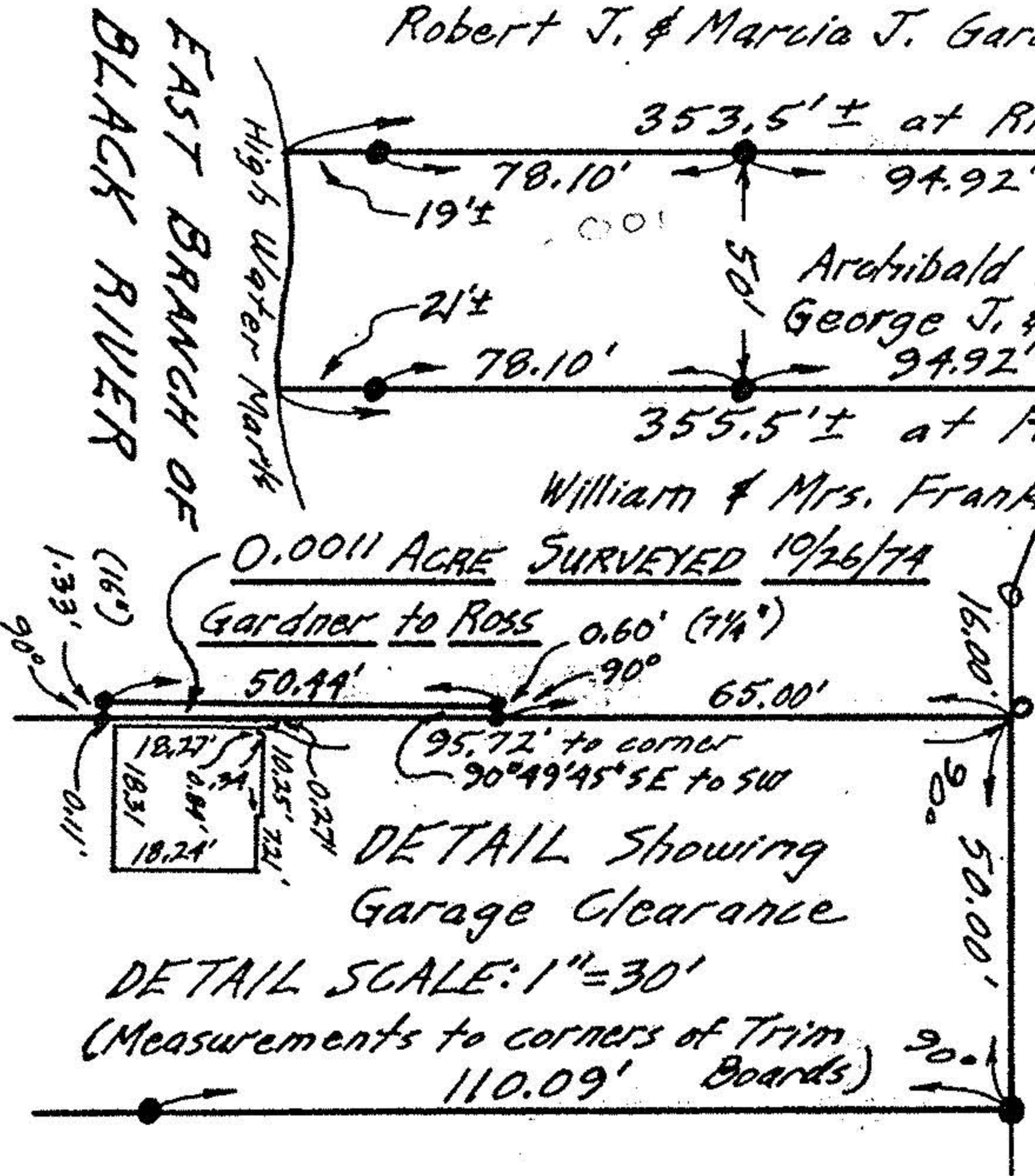

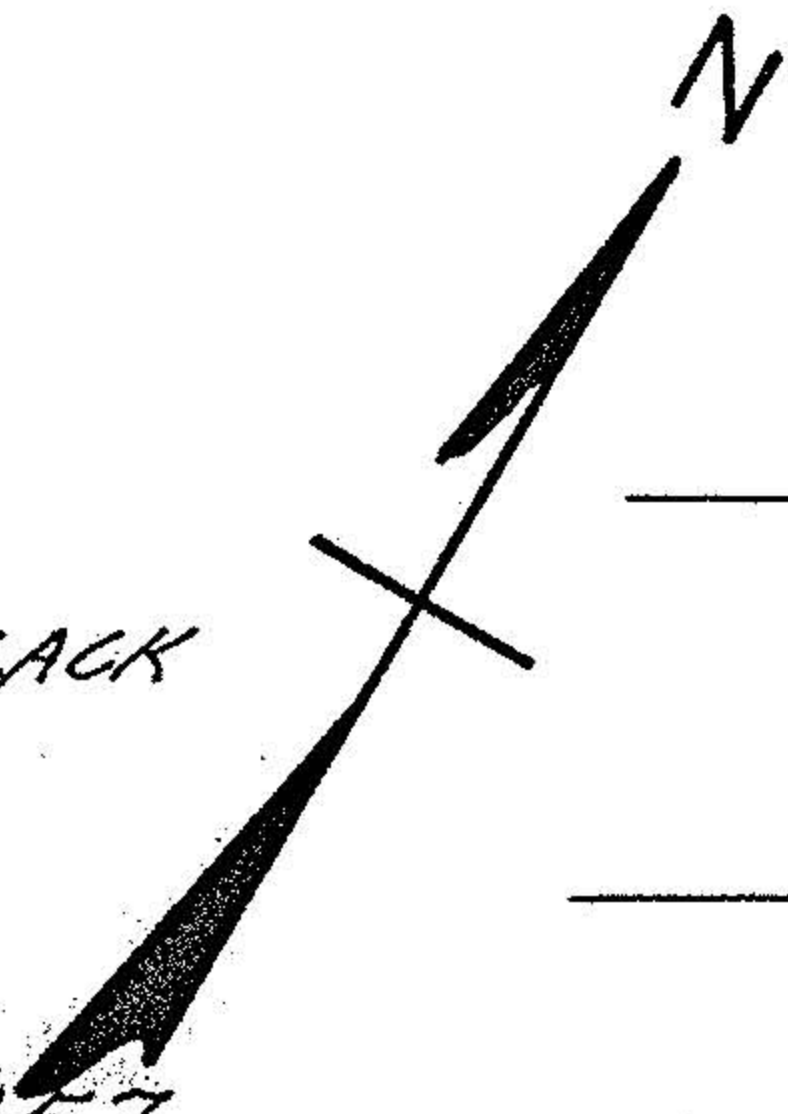


Frank & Lena Defazio D. Vol. 203 Pg. 422
 Robert J. & Marcia J. Gardner D. Vol. 913 Pg. 613



EAST RIVER ST.

George Henry Tulk & Grace Louise Tulk
 D. Vol. 218 Pg. 114



NOTES: ○ indicates iron pin found.
 ● indicates iron pin set.

PLAT OF SURVEY FOR JACK L. REFENNING
 PART OF ORIGINAL LOT 85 - EAST OF BLACK RIVER - ELYRIA TWP. - ELYRIA CITY
 LORAIN COUNTY OHIO
 SCALE: 1" = 50' NOV. 8 - 1973
 Gary E. Penfound - Reg. Surveyor No. 4457